

ASSIGNMENT, CONVEYANCE AND BILL OF SALE

STATE OF TEXAS §
COUNTIES OF ATASCOSA, COLORADO §
LA SALLE, LIVE OAK, AND MCMULLEN §

This Assignment, Conveyance and Bill of Sale (this “**Assignment**”), effective as of 7:00 A.M. (Central Time) on May 1, 2022 (the “**Effective Time**”), is from Sundance Energy, Inc., a Colorado corporation (“**Sundance**”), Armadillo E&P, Inc., a Delaware corporation (“**Armadillo**”), and SEA Eagle Ford, LLC, a Texas limited liability company (“**SEA**” and together with Sundance and Armadillo, collectively, “**Assignors**”), to SilverBow Resources Operating, LLC, a Texas limited liability company (“**Assignee**”). This Assignment sometimes refer to Assignors and Assignee individually as a “**Party**,” and collectively as the “**Parties**.”

- I. **Assignment and Conveyance.** Assignors, for and in consideration of Ten Dollars (\$10.00) and other good and valuable consideration, the receipt and sufficiency of which are hereby acknowledged and confessed, hereby SELL, ASSIGN, TRANSFER, GRANT, BARGAIN, CONVEY, AND DELIVER to Assignee all of Assignors’ right, title, and interest in and to the interests and properties described in Section 1(a) through Section 1(p) (without duplication) (such right, title and interest, less and except the Excluded Assets, collectively, the “**Conveyed Interests**”):
- (a) (i) all oil and gas leases in Atascosa, La Salle, Live Oak, and McMullen Counties, Texas, held by Sellers, including those described on Exhibit A, together with any and all other right, title and interest of Assignors in and to the leasehold estates created thereby but subject to the terms, conditions, covenants, and obligations set forth in those leases and/or matters described on Exhibit A as applicable (each, a “**Lease**” and, collectively, the “**Leases**”) and all related rights and interests in the lands covered by the Leases and any lands pooled or unitized therewith (such lands, the “**Lands**”);
 - (b) any and all oil, gas, water, CO₂, injection and disposal wells located on any of the Lands, whether producing, shut-in, plugged or abandoned, including the wells set forth in Exhibit B (the “**Wells**”), and all Hydrocarbons produced therefrom or allocated thereto from and after the Effective Time;
 - (c) all rights and interests in, under or derived from all spacing, pooling, production sharing, production allocation, unitization and communitization agreements, declarations and orders in effect with respect to any of the Lands, the Leases, or the Wells, and the units created or designated by any of those agreements, declarations or orders (the “**Units**”) (Assignors’ right, title and interest in and to the Leases, the Lands, the Wells, and the Units being collectively referred to as the “**Properties**” or individually as a “**Property**”);
 - (d) to the extent that they may be assigned, transferred or re-issued by Assignors (with consent, if applicable, but without the payment of any fee unless Assignee agrees

in writing to pay such fee), all Permits, licenses, allowances, water rights, registrations, consents, orders, approvals, variances, authorizations, servitudes, easements, rights-of-way, surface leases, other surface interests and surface rights to the extent appurtenant to or used in connection with the ownership, operation, production, gathering, treatment, processing, storing, sale or disposal of Hydrocarbons or produced water from the Properties (but only to the extent of such use), including those set forth on Exhibit C (the “**Surface Interests**”);

- (e) (i) (A) all Hydrocarbons produced from or allocated to the Properties from and after the Effective Time, or any combination thereof, including Hydrocarbons extracted therefrom, and (B) all Hydrocarbons produced from or allocated to the Properties that are in storage or existing in stock tanks, pipelines and/or plants as of the Effective Time (including inventory and line fill), less any volumes of Hydrocarbons sold during the Interim Period, and (ii) all proceeds with respect to the foregoing;
- (f) all pipelines and gathering systems, including salt water disposal pipelines located at, on or under any of the Lands.
- (g) all equipment, machinery, fixtures and other personal, movable and mixed property located on any of the Properties or other assets that is used primarily in connection therewith, and including well equipment, casing, tubing, pumps, motors, machinery, platforms, rods, tanks, boilers, fixtures, compression equipment, flowlines, pipelines, gathering systems associated with the Wells, manifolds, processing and separation facilities, pads, structures, materials, SCADA connected to the Wells and other items primarily used in the operation thereof (“**Personal Property**”);
- (h) to the extent assignable and only to the extent relating to the other Conveyed Interests, all Applicable Contracts and all rights and obligations thereunder, including those Applicable Contracts described on Schedule 7.7 to the Purchase Agreement;
- (i) to the extent that they may be assigned without consent and without any cost or expense to Assignors, all geophysical and other seismic and related technical data and information to the extent primarily relating to the other Conveyed Interests;
- (j) all Imbalances relating to the Properties;
- (k) except to the extent the transfer or disclosure of such items would be restricted by binding obligations of confidentiality, copies of all of the books, files, records, information and data, whether written or electronically stored, to the extent primarily relating to Assignors’ ownership and operation of the other Conveyed Interests and that are in Assignors’ possession, including all: (i) land files and title records (including abstracts of title, title opinions and title curative documents); (ii) Applicable Contract files; (iii) operations, environmental, production and accounting records; (iv) facility and well records; (v) geological and geophysical

information, data and analyses; (vi) core samples and core data; and (vii) any other information, records and data reasonably requested by Assignee (collectively, the “**Records**”);

- (l) all claims, rights, demands, complaints, causes of action (including any indemnity, bond, insurance or condemnation awards arising from acts, omissions or events or damage to or destruction of property, unpaid awards, other rights against Third Parties and claims for adjustments and refunds to the extent attributable to any of the Assumed Obligations), suits, actions, judgments, damages, awards, fines, penalties, recoveries, settlements, appeals, duties, obligations, liabilities, losses, debts, costs and expenses in favor of Assignors to the extent attributable to (i) the other Conveyed Interests insofar as initially accruing from and after the Effective Time, (ii) any of the Assumed Obligations, or (iii) the Buyer Benefit Operations;
- (m) all (i) trade credits, accounts receivable, notes receivable, take-or-pay amounts receivable, and other receivables and general intangibles, in each case, to the extent attributable to the other Conveyed Interests with respect to periods of time from and after the Effective Time, (ii) all claims, causes of action, and rights under liens related thereto, and (iii) liens and security interests in favor of Assignor, whether choate or inchoate, under any Law or Contract, to the extent arising from, or relating to, the ownership, operation, or sale or other disposition at or after the Effective Time of any of the other Conveyed Interests;
- (n) the motor vehicles and other rolling stock set forth on Schedule 2.1(n) to the Purchase Agreement;
- (o) the offices and office leases (including any field offices) set forth on Schedule 2.1(o) to the Purchase Agreement; and
- (p) the Seller Hedges.

TO HAVE AND TO HOLD the Conveyed Interests unto Assignee and its successors and assigns forever.

2. **Excluded Assets.** The Conveyed Interests do not include, and there is EXCEPTED, RESERVED, AND EXCLUDED from this Assignment, the following assets (the “**Excluded Assets**”):

- (a) all of Assignors’ corporate minute books, financial, budget, Tax records and other business records that relate to Assignors’ business generally (including the ownership and operation of the Conveyed Interests);
- (b) to the extent that they do not relate to (i) the Assumed Obligations for which Assignee is providing indemnification hereunder or (ii) the Buyer Benefit Operations, all trade credits, all accounts, all receivables of Assignors and all other proceeds, income or revenues of Assignors attributable to the Conveyed Interests and attributable to any period of time prior to the Effective Time;

- (c) to the extent that they do not relate to the Assumed Obligations for which Assignee is providing indemnification hereunder or the Buyer Benefit Operations, and except for those described in Section 2.1(l) of the Purchase Agreement, any and all claims and causes of action of Assignors that are attributable to periods of time prior to the Effective Time (including claims for adjustments or refunds);
- (d) subject to Section 5.4 of the Purchase Agreement and to the extent that they do not relate to the Assumed Obligations for which Assignee is providing indemnification hereunder, all rights and interests of Assignors (i) under any policy or agreement of insurance or indemnity, (ii) under any bond, or (iii) to any insurance or condemnation proceeds or awards arising, in each case, from acts, omissions or events or damage to or destruction of property;
- (e) except to the extent of the adjustments set forth in Section 3.3(a)(i) of the Purchase Agreement, Assignors' rights with respect to all Hydrocarbons produced and sold from the Conveyed Interests with respect to all periods prior to the Effective Time;
- (f) all claims of Assignors or any of their respective Affiliates for refunds of, rights to receive funds from any Governmental Authority, or loss carry forwards or credits with respect to (i) Asset Taxes allocable to Assignors pursuant to Section 15.2(b) of the Purchase Agreement, (ii) Income Taxes of Assignors or any of their Affiliates, or (iii) any Taxes attributable to the Excluded Assets;
- (g) all servers and all intangible information technology assets, including (i) computer, server, and specific software and (ii) any other intangible information technology assets;
- (h) to the extent that they do not relate to the Assumed Obligations for which Assignee is providing indemnification hereunder, all rights, benefits and releases of Assignors or their Affiliates under or with respect to any Contract that are attributable to periods of time prior to Closing;
- (i) all of Assignors' computer software, patents, trade secrets, copyrights, names, trademarks, logos and other intellectual property;
- (j) all documents and instruments of Assignors that may be protected by an attorney-client privilege or any attorney work product doctrine (other than title opinions);
- (k) all data that cannot be disclosed to Assignee as a result of confidentiality arrangements under agreements with Third Parties;
- (l) all audit rights of Assignors arising under any of the Applicable Contracts or otherwise with respect to any period prior to the Effective Time or to any of the Excluded Assets, except for (i) any Imbalances assumed by Assignee or (ii) any audit rights with respect to the Buyer Benefit Operations;
- (m) documents prepared or received by Assignors or their Affiliates with respect to (i) lists of prospective purchasers for such transactions compiled by Assignor, (ii) bids

submitted by other prospective purchasers of the Conveyed Interests, (iii) analyses by Assignors or their Affiliates of any bids submitted by any prospective purchaser, (iv) correspondence between or among any Assignor, its representatives, and any prospective purchaser other than Assignee, and (v) correspondence between Assignors or any of their representatives with respect to any of the bids, the prospective purchasers or the transactions contemplated by this Assignment;

- (n) all of Assignors' assets not expressly included in the definition of "Conveyed Interests," including those leases, Contracts, rights and other assets specifically listed on Exhibit D;
 - (o) any debt instruments of Assignor;
 - (p) the monies held by Assignors for which the Purchase Price was adjusted pursuant to Section 3.3(b)(vii) of the Purchase Agreement;
 - (q) all personnel files and records of Assignors;
 - (r) all data contained on back-up tapes or disaster recovery tapes; and
 - (s) all other proceeds or other sums that Assignors receive (or are entitled to receive) to the extent attributable to the resolution of the litigation matter identified as matter #1 on Schedule 7.6 of the Purchase Agreement.
3. **Special Warranty.** Assignors hereby agrees to warrant and defend Defensible Title to the Conveyed Interests unto Assignee and its successors and assigns against every Person whomsoever lawfully claiming or to claim the same or any part thereof, by, through, or under Assignors or any of their respective Affiliates, but not otherwise, subject, however, to the Permitted Encumbrances (the "**Special Warranty**"); provided, however, that, (a) except with respect to any claim asserted in writing by Assignee (or its successors or assigns) to Assignors in accordance with the Purchase Agreement (including, for purposes of clarity, any liabilities of obligations of Assignors applicable or related thereto), the Special Warranty will survive the Closing for a period ending at 5:00 P.M. (Central Time) on the second anniversary of the Closing Date; and (b) recovery by Assignee for any breach by Assignors of the Special Warranty shall be limited to an amount (without any interest accruing thereon) equal to the Allocated Value of the affected Lease or Well.
4. **Assumed Obligations.** Subject to the terms of the Purchase Agreement, and without limiting Assignors' indemnity obligations under the Purchase Agreement, Assignee hereby assumes and agrees to fulfill, perform, pay and discharge (or cause to be timely fulfilled, performed, paid or discharged) all of the Assumed Obligations.
5. **Disclaimers.**
- (a) EXCEPT AS AND TO THE LIMITED EXTENT EXPRESSLY SET FORTH IN ARTICLE VII OF THE PURCHASE AGREEMENT OR THE SPECIAL WARRANTY SET FORTH IN THIS ASSIGNMENT, (i) ASSIGNORS MAKE NO REPRESENTATIONS OR WARRANTIES, EXPRESS, STATUTORY OR

IMPLIED, AND (ii) ASSIGNORS EXPRESSLY DISCLAIM ALL LIABILITY AND RESPONSIBILITY FOR ANY REPRESENTATION, WARRANTY, STATEMENT OR INFORMATION MADE OR COMMUNICATED (ORALLY OR IN WRITING) TO ASSIGNEE OR ANY OF ITS AFFILIATES, EMPLOYEES, AGENTS, CONSULTANTS OR REPRESENTATIVES (INCLUDING ANY OPINION, INFORMATION, PROJECTION OR ADVICE THAT MAY HAVE BEEN PROVIDED TO ASSIGNEE BY ANY SELLER INDEMNIFIED PARTY (AS DEFINED IN THE PURCHASE AGREEMENT)).

- (b) EXCEPT AS AND TO THE LIMITED EXTENT EXPRESSLY REPRESENTED OTHERWISE IN ARTICLE VII OF THE PURCHASE AGREEMENT OR THE SPECIAL WARRANTY SET FORTH IN THIS ASSIGNMENT, AND WITHOUT LIMITING THE GENERALITY OF THE FOREGOING, ASSIGNORS EXPRESSLY DISCLAIM ANY REPRESENTATION OR WARRANTY, EXPRESS, STATUTORY OR IMPLIED, AS TO (i) TITLE TO ANY OF THE CONVEYED INTERESTS, (ii) THE CONTENTS, CHARACTER OR NATURE OF ANY REPORT OF ANY PETROLEUM ENGINEERING CONSULTANT, OR ANY ENGINEERING, GEOLOGICAL OR SEISMIC DATA OR INTERPRETATION, RELATING TO THE CONVEYED INTERESTS, (iii) THE QUANTITY, QUALITY OR RECOVERABILITY OF HYDROCARBONS IN OR FROM THE CONVEYED INTERESTS, (iv) ANY ESTIMATES OF THE VALUE OF THE CONVEYED INTERESTS OR FUTURE REVENUES TO BE GENERATED BY THE CONVEYED INTERESTS, (v) THE PRODUCTION OF OR ABILITY TO PRODUCE HYDROCARBONS FROM THE CONVEYED INTERESTS, (vi) THE MAINTENANCE, REPAIR, CONDITION, QUALITY, SUITABILITY, DESIGN OR MARKETABILITY OF THE CONVEYED INTERESTS, (vii) THE CONTENT, CHARACTER OR NATURE OF ANY INFORMATION MEMORANDUM, REPORTS, BROCHURES, CHARTS OR STATEMENTS PREPARED BY ASSIGNORS OR THIRD PARTIES WITH RESPECT TO THE CONVEYED INTERESTS, (viii) ANY OTHER MATERIALS OR INFORMATION THAT MAY HAVE BEEN MADE AVAILABLE TO ASSIGNEE OR ITS AFFILIATES, OR ITS OR THEIR RESPECTIVE EMPLOYEES, AGENTS, CONSULTANTS, REPRESENTATIVES OR ADVISORS IN CONNECTION WITH THE TRANSACTIONS CONTEMPLATED BY THE PURCHASE AGREEMENT OR ANY DISCUSSION OR PRESENTATION RELATING THERETO AND (ix) ANY IMPLIED OR EXPRESS WARRANTY OF FREEDOM FROM PATENT OR TRADEMARK INFRINGEMENT. EXCEPT AS AND TO THE LIMITED EXTENT EXPRESSLY REPRESENTED OTHERWISE IN ARTICLE VII OF THE PURCHASE AGREEMENT OR THE SPECIAL WARRANTY SET FORTH IN THIS ASSIGNMENT, ASSIGNORS EXPRESSLY DISCLAIM ANY REPRESENTATION OR WARRANTY, EXPRESS, STATUTORY OR IMPLIED, AS TO THE MERCHANTABILITY, FREEDOM FROM LATENT VICES OR DEFECTS, FITNESS FOR A PARTICULAR PURPOSE OR CONFORMITY TO MODELS OR SAMPLES OF MATERIALS OF ANY OF THE CONVEYED INTERESTS, RIGHTS OF A PURCHASER UNDER

APPROPRIATE STATUTES TO CLAIM DIMINUTION OF CONSIDERATION OR RETURN OF THE PURCHASE PRICE, IT BEING EXPRESSLY UNDERSTOOD AND AGREED BY THE PARTIES THAT ASSIGNEE SHALL BE DEEMED TO BE OBTAINING THE CONVEYED INTERESTS IN THEIR PRESENT STATUS, CONDITION AND STATE OF REPAIR, "AS IS" AND "WHERE IS" WITH ALL FAULTS OR DEFECTS (KNOWN OR UNKNOWN, LATENT, DISCOVERABLE OR UNDISCOVERABLE), AND THAT ASSIGNEE HAS MADE OR CAUSED TO BE MADE SUCH INSPECTIONS AS ASSIGNEE DEEMS APPROPRIATE.

- (c) EXCEPT TO THE LIMITED EXTENT EXPRESSLY SET FORTH IN SECTION 7.13 OF THE PURCHASE AGREEMENT, (i) ASSIGNORS HAVE NOT AND WILL NOT MAKE ANY REPRESENTATION OR WARRANTY REGARDING ANY MATTER OR CIRCUMSTANCE RELATING TO ENVIRONMENTAL LAWS, THE RELEASE OF MATERIALS INTO THE ENVIRONMENT OR THE PROTECTION OF HUMAN HEALTH, SAFETY, NATURAL RESOURCES OR THE ENVIRONMENT, OR ANY OTHER ENVIRONMENTAL CONDITION OF THE CONVEYED INTERESTS, (ii) NOTHING IN THIS ASSIGNMENT, THE PURCHASE AGREEMENT OR OTHERWISE SHALL BE CONSTRUED AS SUCH A REPRESENTATION OR WARRANTY, AND (iii) ASSIGNEE SHALL BE DEEMED TO BE TAKING THE CONVEYED INTERESTS "AS IS" AND "WHERE IS" WITH ALL FAULTS FOR PURPOSES OF THEIR ENVIRONMENTAL CONDITION AND THAT ASSIGNEE HAS MADE OR CAUSED TO BE MADE SUCH ENVIRONMENTAL INSPECTIONS AS ASSIGNEE DEEMS APPROPRIATE.
- (d) ASSIGNEE ACKNOWLEDGES AND AGREES THAT ASSIGNEE CANNOT RELY ON OR FORM ANY CONCLUSIONS FROM ASSIGNORS' METHODOLOGIES FOR THE DETERMINATION AND REPORTING OF ANY TAXES THAT WERE UTILIZED FOR ANY TAX RETURN FILED PRIOR TO THE CLOSING DATE FOR PURPOSES OF CALCULATING AND REPORTING TAXES ON OR AFTER THE CLOSING DATE, IT BEING UNDERSTOOD THAT ASSIGNEE MUST MAKE ITS OWN DETERMINATION AS TO THE PROPER METHODOLOGIES THAT CAN OR SHOULD BE USED FOR ANY SUCH LATER TAXES.
- (e) ASSIGNORS AND ASSIGNEE AGREE THAT, TO THE EXTENT REQUIRED BY APPLICABLE LAW TO BE EFFECTIVE, THE DISCLAIMERS OF CERTAIN REPRESENTATIONS AND WARRANTIES CONTAINED IN THIS SECTION 4 ARE "CONSPICUOUS" DISCLAIMERS FOR THE PURPOSE OF ANY APPLICABLE LAW.

6. **Purchase and Sale Agreement.** This Assignment is made expressly subject to the terms and provisions of that certain Purchase and Sale Agreement dated effective May 1, 2022 by and between Assignors, Assignee and SilverBow Resources, Inc. (the "**Purchase Agreement**"). Capitalized terms used but not defined in this Assignment have the meanings set forth in the Purchase Agreement. The terms and provisions of the Purchase

Agreement will survive execution and delivery of this Assignment in accordance with the terms of the Purchase Agreement and will not merge into this Assignment. In the event there is a conflict between the terms of this Assignment and the Purchase Agreement, the terms of the Purchase Agreement will control; provided, however, that Third Parties may conclusively rely on this Assignment to vest title in the Conveyed Interests in Assignee. Notwithstanding anything to the contrary in this Assignment, this Assignment will not expand or diminish the rights and obligations of the Parties under the Purchase Agreement.

7. **Contracts.** Except as is expressly set forth in the Purchase Agreement or in any document executed in connection therewith, Assignee is taking the Conveyed Interests subject to the terms of all of the Applicable Contracts.

8. **Governing Law; Jurisdiction; Venue; Jury Waiver.** THIS ASSIGNMENT AND ANY CLAIM, CONTROVERSY OR DISPUTE ARISING UNDER OR RELATED TO THIS ASSIGNMENT OR THE TRANSACTIONS CONTEMPLATED HEREBY OR THE RIGHTS, DUTIES AND THE LEGAL RELATIONS AMONG THE PARTIES HERETO AND THERETO SHALL BE GOVERNED AND CONSTRUED IN ACCORDANCE WITH THE LAWS OF THE STATE OF TEXAS, EXCLUDING ANY CONFLICTS OF LAW RULE OR PRINCIPLE THAT MIGHT REFER CONSTRUCTION OF SUCH PROVISIONS TO THE LAWS OF ANOTHER JURISDICTION (EXCEPT THAT WITH RESPECT TO ISSUES RELATING TO THE FIDUCIARY OBLIGATIONS OF THE SILVERBOW BOARD, THE STOCKHOLDER APPROVAL AND THE STOCKHOLDERS MEETING, THE LAWS OF THE STATE OF DELAWARE SHALL GOVERN); FOR ALL PURPOSES OF THIS ASSIGNMENT, AND FOR ALL PURPOSES OF ANY CLAIM ARISING OUT OF OR RELATING TO THIS ASSIGNMENT OR THE TRANSACTIONS CONTEMPLATED HEREBY, EACH PARTY SUBMITS TO THE PERSONAL JURISDICTION OF THE FEDERAL COURTS (AND, TO THE EXTENT FEDERAL COURTS ARE NOT AVAILABLE TO THE PARTIES FOR SUCH DISPUTE, THE STATE COURTS) IN HOUSTON, TEXAS, AND HEREBY IRREVOCABLY AND UNCONDITIONALLY AGREES THAT ANY SUCH CLAIM SHALL BE HEARD AND DETERMINED IN SUCH HOUSTON, TEXAS COURT, OR TO THE EXTENT PERMITTED BY LAW, IN SUCH FEDERAL COURT. EACH PARTY IRREVOCABLY AND UNCONDITIONALLY WAIVES, TO THE FULLEST EXTENT IT MAY LEGALLY AND EFFECTIVELY DO SO (A) ANY OBJECTION WHICH IT MAY NOW OR HEREAFTER HAVE TO THE LAYING OF VENUE OF ANY CLAIM ARISING OUT OF OR IN RELATION TO THIS ASSIGNMENT OR ANY RELATED MATTER IN ANY FEDERAL (OR TO THE EXTENT UNAVAILABLE TO THE PARTIES FOR SUCH DISPUTE, STATE) COURT IN HOUSTON, TEXAS AND (B) THE DEFENSE OF AN INCONVENIENT FORUM TO THE MAINTENANCE OF SUCH CLAIM IN ANY SUCH COURT. EACH PARTY HERETO VOLUNTARILY, INTENTIONALLY AND IRREVOCABLY WAIVES, TO THE FULLEST EXTENT PERMITTED BY APPLICABLE LAW, ANY RIGHT IT MAY HAVE TO A TRIAL BY JURY IN RESPECT OF ANY ACTION, SUIT OR PROCEEDING ARISING OUT OF OR RELATING TO THIS ASSIGNMENT, THE TRANSACTION DOCUMENTS OR ANY TRANSACTION CONTEMPLATED HEREBY OR THEREBY. THE PARTIES FURTHER AGREE, TO THE EXTENT PERMITTED BY LAW, THAT A FINAL AND NON-APPEALABLE JUDGMENT

AGAINST A PARTY IN ANY ACTION OR PROCEEDING CONTEMPLATED ABOVE SHALL BE CONCLUSIVE AND MAY BE ENFORCED IN ANY OTHER JURISDICTION WITHIN OR OUTSIDE THE UNITED STATES BY SUIT ON THE JUDGMENT, A CERTIFIED OR EXEMPLIFIED COPY OF WHICH SHALL BE CONCLUSIVE EVIDENCE OF THE FACT AND AMOUNT OF SUCH JUDGMENT. TO THE EXTENT THAT EITHER PARTY OR ANY OF ITS AFFILIATES HAS ACQUIRED, OR HEREAFTER MAY ACQUIRE, ANY IMMUNITY FROM JURISDICTION OF ANY COURT OR FROM ANY LEGAL PROCESS (WHETHER THROUGH SERVICE OR NOTICE, ATTACHMENT PRIOR TO JUDGMENT, ATTACHMENT IN AID OF EXECUTION, EXECUTION OR OTHERWISE) WITH RESPECT TO ITSELF OR ITS PROPERTY, SUCH PARTY (ON ITS OWN BEHALF AND ON BEHALF OF ITS AFFILIATES) HEREBY IRREVOCABLY (I) WAIVES SUCH IMMUNITY IN RESPECT OF ITS OBLIGATIONS WITH RESPECT TO THIS ASSIGNMENT AND (II) SUBMITS TO THE PERSONAL JURISDICTION OF ANY COURT DESCRIBED IN THIS SECTION 7.

9. **Binding Nature.** This Assignment will be binding upon and inure to the benefit of the Parties and their respective permitted successors and assigns.
10. **Counterparts.** This Assignment may be executed in any number of counterparts, and each such counterpart hereof shall be deemed to be an original instrument, but all of such counterparts shall constitute for all purposes one agreement. Any signature hereto delivered by a Party by facsimile or other electronic transmission (including scanned documents delivered by email) shall be deemed an original signature hereto, and execution and delivery by such means shall be binding upon all Parties.
11. **Severability.** If any term or other provision of this Assignment is invalid, illegal, or incapable of being enforced by any rule of Law or public policy, all other conditions and provisions of this Assignment shall nevertheless remain in full force and effect so long as the economic or legal substance of the transactions contemplated hereby is not affected in any adverse manner to either Party. Upon such determination that any term or other provision is invalid, illegal, or incapable of being enforced, the Parties shall negotiate in good faith to modify this Assignment so as to effect the original intent of the Parties as closely as possible in an acceptable manner to the end that the transactions contemplated hereby are fulfilled to the extent possible.
12. **Exhibits.** All Exhibits that are referenced in this Assignment are hereby made part of this Assignment and incorporated herein by such reference. References in such Exhibits to instruments on file in the public records are notice of such instruments for all purposes. Unless provided otherwise, all recording references in such exhibits are to the appropriate records of the counties in which the Conveyed Interests are located.

[REMAINDER OF PAGE INTENTIONALLY LEFT BLANK. SIGNATURE PAGE FOLLOWS.]

IN WITNESS WHEREOF, this Assignment is executed by the Parties on the dates of their respective acknowledgments below, but will be effective for all purposes as of the Effective Time.


ASSIGNOR:

SUNDANCE ENERGY, INC.,
a Colorado corporation

By: 
Name: Eric P. McCrady
Title: President & Chief Executive Officer

STATE OF COLORADO)
)
COUNTY OF DENVER)

This instrument was acknowledged before me this 30th day of June, 2022, by Eric P. McCrady, the President & Chief Executive Officer of Sundance Energy, Inc., a Colorado corporation, on behalf of said corporation.





Notary Public
My Commission Expires: _____
Commission No.: _____


ASSIGNOR:

ARMADILLO E&P, INC.,
a Delaware corporation

By: 
Name: Eric P. McCrady
Title: President & Chief Executive Officer

STATE OF COLORADO)
)
COUNTY OF DENVER)

This instrument was acknowledged before me this 30th day of June, 2022,
by Eric P. McCrady, the President & Chief Executive Officer of Armadillo E&P, Inc., a Delaware
corporation, on behalf of said corporation.



Notary Public

CHRISTOPHER I HUMBER
Notary Public
State of Colorado
Notary ID # 20124001021
My Commission Expires 04-08-2024

My Commission Expires: _____
Commission No.: _____

ASSIGNOR:


SEA EAGLE FORD, LLC,
a Texas limited liability company

By: 
Name: Eric P. McCrady
Title: President & Chief Executive Officer

STATE OF COLORADO)
)
COUNTY OF DENVER)

This instrument was acknowledged before me this 30th day of June, 2022,
by Eric P. McCrady, the President & Chief Executive Officer of SEA Eagle Ford, LLC, a Texas
limited liability company, on behalf of said limited liability company.

CHRISTOPHER I HUMBER
Notary Public
State of Colorado
Notary ID # 20124001021
My Commission Expires 04-08-2024


Notary Public

My Commission Expires: _____
Commission No.: _____

ASSIGNEE:

SILVERBOW RESOURCES OPERATING, LLC,
a Texas limited liability company

By: *Christopher M. Abundis*

Name: Christopher M. Abundis

Title: Executive Vice President, CFO and General
Counsel

STATE OF TEXAS)
)
COUNTY OF HARRIS)

This instrument was acknowledged before me this 29th day of June, 2022,
by Christopher M. Abundis, the Executive Vice President, CFO and General Counsel of SilverBow
Resources Operating, LLC, a Texas limited liability company, on behalf of said limited liability
company.

Lisa S. Strauser

Notary Public

My Commission Expires: 4-29-2025

Commission No.: 4231959




EXHIBIT A

LEASES

Attached to and made a part of that certain Assignment, Conveyance and Bill of Sale dated effective May 1, 2022, from Sundance Energy, Inc., Armadillo E&P, Inc., and SEA Eagle Ford, LLC, as Assignors, to SilverBow Resources Operating LLC, as Assignee.

Prospect name	County Name	Lease No.	Lessor	Lessee	Lease date	Net Acres	Book	Page	Recording Reference
AREA 11	La Salle	A11-00001	A M WASHBURN ESTATE ET AL	H R CULLEN	1/20/1940		N-3	601	
AREA 11	La Salle	A11-00002	A M WASHBURN ESTATE ET AL	H R CULLEN	1/20/1940		N-3	607	
AREA 21	McMullen	A21-00001	STATE OF TEXAS MF 57323	HUMBLE OIL & REFINING COMPANY	2/2/1965				
AREA 21	McMullen	A21-00002	HUTCHINGS SEALY NATIONAL BANK OF GALVESTON ET AL	AMERICAN REPUBLICS CORPORATION	4/30/1951		48	393	
AREA 21	McMullen	A21-00003	HERCEL DILWORTH ET AL	H R SMITH	7/20/1954		488	203	66765
AREA 32	McMullen	A32-00002	USA TXNM 117631	PIONEER NATURAL RESOURCES USA INC	3/1/2007				
AREA 32	McMullen	A32-00004	STATE OF TEXAS MF 114874	PIONEER NATURAL RESOURCES USA INC	4/2/2013				
AREA 32	McMullen	A32-00005	HUBERT L STONE JR	TRINITY ENERGY SERVICES	5/11/2006		446	227	61914
AREA 41	Atascosa	A41-00001	HOWARD D ALLEN AND REBA JOYCE ALLEN, TRUSTEES, THE ALLEN FAMILY REVOCABLE TRUST DATED MAY 15 1998	MD DIXON LLC	11/1/2005		NA	NA	85412
AREA 41	Live Oak	A41-00002	GUY PHILIP WRIGHT AND WIFE, JO ANN WHEELER WRIGHT	PIONEER NATURAL RESOURCES USA, INC.	1/3/2006		56	635	171958
AREA 41	Live Oak	A41-00003	SCOTT RUSSELL ESSE	PIONEER NATURAL RESOURCES USA INC	1/3/2006		56	629	171955
AREA 41	Live Oak	A41-00004	ROY LEE ESSE AND WIFE, CAROLYN HOMBURG ESSE	PIONEER NATURAL RESOURCES USA INC	1/3/2006		56	624	171953
AREA 41	Atascosa	A41-00005	EDMUND TOM, INDIVIDUALLY AND AS TRUSTEE FOR THE JUSTIN PATRICK TOM TRUST AND WIFE MARGARET TOM	MD DIXON LLC	11/1/2005		NA	NA	85394
AREA 41	Atascosa	A41-00006	EDMUND TOM AND WIFE MARGARET TOM	MD DIXON LLC	11/1/2005		NA	NA	85396
AREA 41	Live Oak	A41-00007	JAMES KEITH ESSE AND WIFE KAREN DENISE ESSE AND KEVIN WADE ESSE	PIONEER NATURAL RESOURCES USA INC.	1/3/2006		195	177	195814
AREA 41	Live Oak	A41-00008	MILDRED ESSE GIESE, A FEME SOLE, WARREN GLYNN GIESE, MAURICE WAYNE GIESE	PIONEER NATURAL RESOURCES USA INC	1/3/2006		5656	614614	171949171949
AREA 41	Live Oak	A41-00009	HUGH T CHAPMAN FAMILY LIMITED PARTNERSHIP	PIONEER NATURAL RESOURCES USA INC.	1/3/2006		56	604	171944
AREA 41	Live Oak	A41-00010	HUGH T CHAPMAN FAMILY LIMITED PARTNERSHIP	PIONEER NATURAL RESOURCES USA INC.	1/3/2006		56	600	171942
AREA 41	Live Oak	A41-00011	ROY LEE ESSE AND WIFE, CAROLYN HOMBURG ESSE (THE SAID CAROLYN HOMBURG ESSE ACTING HEREIN BY AND THROUGH ROY LEE ESSE, HER HEREUNTO DULY AUTHORIZED ATTORNEY IN FACT), STACIE RENEE WOELFEL AND SCOTT RUSSELL ESSE	PIONEER NATURAL RESOURCES USA INC	1/3/2006		149	903	187373
AREA 41	Live Oak	A41-00012	HUGH T CHAPMAN FAMILY LIMITED PARTNERSHIP	PIONEER NATURAL RESOURCES USA INC	1/3/2006		56195	602415	171943195861
AREA 41	Live Oak	A41-00013	HUGH T CHAPMAN FAMILY LIMITED PARTNERSHIP	PIONEER NATURAL RESOURCES USA INC	1/3/2006		56	596	

Vol 1006 PAGE 670

VOL 1006 PAGE 671

Prospect name	County Name	Lease No.	Lessor	Lessee	Lease date	Net Acres	Book	Page	Recording Reference
AREA 41	Live Oak	A41-00014	HUGH T CHAPMAN FAMILY LIMITED PARTNERSHIP	PIONEER NATURAL RESOURCES USA INC	1/3/2006		56	608	71946
AREA 41	Atascosa	A41-00015	LUTHER S BIRD AND BERNICE A BIRD TRUSTEES OF THE LUTHER S BIRD AND BERNICE A BIRD REVOCABLE LIVING TRUST	MD DIXON LLC	11/7/2005		NA	NA	85411
AREA 41	Live Oak	A41-00016-A	IDYLWOOD INVESTMENTS LTD	MD DIXON LLC	7/13/2006		74	810	174553
AREA 41	Live Oak	A41-00016-B	BRON OLAN WESTON A SINGLE PERSON	MD DIXON LLC	7/13/2006		74	818	174558
AREA 41	Live Oak	A41-00016-C	CHRISTENE MIXON AS A PART OF HER SEPARATE PROPERTY AND ESTATE	MD DIXON LLC	7/13/2006		74	812	174554
AREA 41	Live Oak	A41-00016-D	JOYCE MAXINE POGUE AS A PART OF HER SEPARATE PROPERTY AND ESTATE	MD DIXON LLC	7/13/2006		75	340	174623
AREA 41	Live Oak	A41-00016-E	THE ERICH H FRANKE JR LIVING TRUST AKA THE ERICH H FRANKE JR AND NELL E FRANKE LIVING TRUST BFO THE FAMILY TRUST	MD DIXON LLC	7/13/2006		74	816	174557
AREA 41	Live Oak	A41-00016-F	EVELYN MOORE AS PART OF HER SEPARATE PROPERTY AND ESTATE	MD DIXON LLC	7/13/2006		74	815	174556
AREA 41	Live Oak	A41-00016-G	VERNICE SCHULTZ AKA VERNISE SCHULTZ AS A PART OF HER SEPARATE PROPERTY AND ESTATE	MD DIXON LLC	7/13/2006		74	814	174555
AREA 41	Live Oak	A41-00017-A	LUCILA HAMILTON, SALLY MAXWELL AND SUE SHERFESEE ACTING BY AND THROUGH THEIR AGENT, WELLS FARGO BANK N.A.	PIONEER NATURAL RESOURCES USA-INC.	3/19/2007		89	549	176843
AREA 41	Live Oak	A41-00017-B	H HARLAN BETHUNE	PIONEER NATURAL RESOURCES USA INC.	3/19/2007		97	213	178039
AREA 41	Live Oak	A41-00018-A	THE SOUTH TEXAS CHILDRENS HOME	MD DIXON LLC	3/1/2007		89	324	176799
AREA 41	Live Oak	A41-00018-B	THE SOUTH TEXAS CHILDRENS HOME	MD DIXON LLC	3/1/2007		89	324	176799
AREA 41	Live Oak	A41-00019	IVAN LYN ESSE AND WIFE ROBIN ESSE	PIONEER NATURAL RESOURCES USA INC.	8/10/2006		74	784	174543
AREA 41	Live Oak	A41-00020	HUGH T CHAPMAN FAMILY LIMITED PARTNERSHIP	PIONEER NATURAL RESOURCES USA INC.	1/3/2006		56	606	171945
AREA 41	Atascosa	A41-00021	WYE RANCH LTD	PIONEER NATURAL RESOURCES USA INC.	12/23/2009		NA	NA	110852
AREA 41	Live Oak	A41-00022	SHARON DENISE FORDYCE	SAYE ENERGY INC.	5/14/2010		157	687	188969
AREA 41	Live Oak	A41-00023	JEAN KLATT, A WIDOW AND KATHRYN HILL INDEPENDENT EXECUTRIX OF THE ESTATE OF QUINTUS KLATT, DECEASED	SAYE ENERGY INC.	7/6/2010		161	518	189743
AREA 41	Live Oak	A41-00024-A	MARLIN FRED KOERTH AND WIFE SHERRY LANA KOERTH, RUTH ANN BOWER, LLOYD DUANE KOERTH, AND DANIEL RAY KOERTH	SAYE ENERGY INC.	8/3/2010		165	79	190458
AREA 41	Live Oak	A41-00024-B	CLARONA I KOTZUR AND HUSBAND JOE KOTZUR AND STEVEN D KOTZUR	SAYE ENERGY INC.	8/3/2010		165	76	190457
AREA 41	Live Oak	A41-00025	JACK EDWARD MEEKS	PIONEER NATURAL RESOURCES USA INC	1/3/2006		56	637	171959
AREA 41	Live Oak	A41-00026	THE GEORGIA E BUCK LIVING TRUST ACTING HEREIN BY AND THROUGH BARBARA STARNES SOLE TRUSTEE	SAYE ENERGY INC	6/17/2010		159	265	189293
AREA 41	Atascosa	A41-00027-A	JUSTIN PATRICK TOM AND WIFE KARYN JANELL TOM	PIONEER NATURAL RESOURCES USA INC	10/29/2010		NA	NA	118635
AREA 41	Atascosa	A41-00027-B	EDMUND TOM AND WIFE MARGARET TOM	MD DIXON LLC	11/1/2005		NA	NA	85395

Prospect name	County Name	Lease No.	Lessor	Lessee	Lease date	Net Acres	Book	Page	Recording Reference
AREA 41	Live Oak	A41-00028	EDWINA CHEATHAM HARKINS, CLEO CHEATHAM NEW, THEO CHEATHAM PILGRIM, CHARLIE LESLIE CHEATHAM, JOANNA HUGGINS CRAWFORD AND MEREDITH HUGGINS	PALOMA PARTNERS II LLC	6/25/2010		159	612	189381
AREA 41	Live Oak	A41-00029	THE GEORGIA E BUCK LIVING TRUST ACTING HEREIN BY AND THROUGH BARBARA ANN STARNES, SOLE TRUSTEE	SAYE ENERGY INC.	12/15/2010		171	359	191659
AREA 41	Live Oak	A41-00030	CLAYTON LUTHRINGER AND WIFE SUZANNE D LUTHRINGER	PIONEER NATURAL RESOURCES USA INC	9/15/2011		194	330	195663
AREA 41	Live Oak	A41-00031	HUGH T CHAPMAN FAMILY LIMITED PARTNERSHIP	PIONEER NATURAL RESOURCES USA INC	11/16/2010		195	419	195862
AREA 41	Live Oak	A41-00032	STATE OF TEXAS MF 114134	PIONEER NATURAL RESOURCES USA INC.	11/1/2011		269	333	208447
AREA 41	Live Oak	A41-00033	STATE OF TEXAS MF 115629	PIONEER NATURAL RESOURCES USA INC.	8/20/2013		270	611	208642
AREA 41	Live Oak	A41-00034	STATE OF TEXAS MF 113678	PIONEER NATURAL RESOURCES USA INC	11/15/2011		269	345	208448
AREA 41	Live Oak	A41-00035	SOUTH TEXAS CHILDREN'S HOME LAND MANAGEMENT	SUNDANCE ENERGY INC	11/5/2019		407407	618618	229990229990
CHARLOTTE RANCH	Atascosa	CHA00003-A	ALONZO M PEELER JR AND BARBARA GENE PEELER	DELTA PETROLEUM CORPORATION	11/22/2006				
CHARLOTTE RANCH	Atascosa	CHA00003-AA	BENJAMIN JOSHUA SMITH	SEA EAGLE FORD LLC	6/5/2017				180503
CHARLOTTE RANCH	Atascosa	CHA00003-AB	CHRISTOPHER H HOLDER	SEA EAGLE FORD LLC	5/21/2017				182072
CHARLOTTE RANCH	Atascosa	CHA00003-AC	SAMUEL W HOLDER	SEA EAGLE FORD LLC	6/5/2017				182821
CHARLOTTE RANCH	Atascosa	CHA00003-AD	DEBORAH LEE MORRIS; EARLINE ZOE DARM; SHARRON FRANCES CAMPBELL; SAUNDRIA ANN HENDERSON	SEA EAGLE FORD LLC	1/22/2018				184994
CHARLOTTE RANCH	Atascosa	CHA00003-AE	CAROLYN MOORE KING AKA CAROLYN SUSIE M KING	SEA EAGLE FORD LLC	9/27/2018				190980
CHARLOTTE RANCH	Atascosa	CHA00003-AF	CHARLES SAM HILL SR	SEA EAGLE FORD LLC	9/27/2018				190981
CHARLOTTE RANCH	Atascosa	CHA00003-AG	CATHERINE JANE DARSEY HOBSON	SEA EAGLE FORD LLC	9/27/2018				190982
CHARLOTTE RANCH	Atascosa	CHA00003-B	JASON BYRON PEELER	SHALE HUNTER LLC	8/27/2013				146787
CHARLOTTE RANCH	Atascosa	CHA00003-C	PRESBYTERIAN PAN AMERICAN SCHOOL	NEW STANDARD ENERGY TEXAS LLC	1/7/2014				150570
CHARLOTTE RANCH	Atascosa	CHA00003-D	VIRGINIA GILMORE JOHNSON	NEW STANDARD ENERGY TEXAS LLC	1/27/2014				150572
CHARLOTTE RANCH	Atascosa	CHA00003-E	BETTY GILMORE LYON	NEW STANDARD ENERGY TEXAS LLC	1/27/2014				150571
CHARLOTTE RANCH	Atascosa	CHA00003-F	QUIDA GILMORE WILLIAMSON	NEW STANDARD ENERGY TEXAS LLC	5/19/2015				165988
CHARLOTTE RANCH	Atascosa	CHA00003-G	CDSOSA INC	NEW STANDARD ENERGY TEXAS LLC	2/5/2014				150568
CHARLOTTE RANCH	Atascosa	CHA00003-H	KATHLEEN SHANNON VINCENT, MARIBETH SHANNON WILLIAMS, COURTNEY KELLY WILLIAMS, & BRADLEY SHANNON WILLIAMS	NEW STANDARD ENERGY TEXAS LLC	1/31/2014				150569
CHARLOTTE RANCH	Atascosa	CHA00003-I	DEBORAH LEE MORRIS; EARLINE ZOE DARM; SHARRON FRANCES CAMPBELL; SAUNDRIA ANN HENDERSON	NEW STANDARD ENERGY TEXAS LLC	9/29/2014				157005
CHARLOTTE RANCH	Atascosa	CHA00003-J	PAULINE L WITTENBERG AS TRUSTEE OF THE TRUST CREATED UNDER THE WILL OF EDWIN SIMON WITTENBERG, DECEASED	NEW STANDARD ENERGY TEXAS LLC	11/1/2014				160543
CHARLOTTE RANCH	Atascosa	CHA00003-K	DAVID H HUEY	SEA EAGLE FORD LLC	1/27/2014				173648
CHARLOTTE RANCH	Atascosa	CHA00003-L	HEATHER LESSEL	SEA EAGLE FORD LLC	1/27/2014				173647
CHARLOTTE RANCH	Atascosa	CHA00003-M	JILL ROSE	SEA EAGLE FORD LLC	1/27/2014				173866
CHARLOTTE RANCH	Atascosa	CHA00003-N	KIRBY SEWELL	SEA EAGLE FORD LLC	1/27/2014				175138

Prospect name	County Name	Lease No.	Lessor	Lessee	Lease date	Net Acres	Book	Page	Recording Reference
CHARLOTTE RANCH	Atascosa	CHA00003-O	JOANN SEWELL MOORE	SEA EAGLE FORD LLC	1/27/2014				175140
CHARLOTTE RANCH	Atascosa	CHA00003-P	PEGGY AUSTIN	SEA EAGLE FORD LLC	1/27/2014				175139
CHARLOTTE RANCH	Atascosa	CHA00003-Q	MARY JANET GREGG	SEA EAGLE FORD LLC	1/27/2014				177646
CHARLOTTE RANCH	Atascosa	CHA00003-R	BARBARA HUEY GREEN	SEA EAGLE FORD LLC	1/27/2014				177645
CHARLOTTE RANCH	Atascosa	CHA00003-S	HALTON H ANDREWS & WIFE JOYCE HARDIN ANDREWS	SEA EAGLE FORD LLC	5/11/2017				179394
CHARLOTTE RANCH	Atascosa	CHA00003-T	JONI HERRINGTON HOLDER	SEA EAGLE FORD LLC	5/21/2017				180298
CHARLOTTE RANCH	Atascosa	CHA00003-U	TODD SIMMONS HOLDER	SEA EAGLE FORD LLC	5/19/2017				180297
CHARLOTTE RANCH	Atascosa	CHA00003-V	MEGAN MEREDITH HOLDER	SEA EAGLE FORD LLC	5/21/2017				180296
CHARLOTTE RANCH	Atascosa	CHA00003-W	MARK RANDALL HOLDER	SEA EAGLE FORD LLC	5/11/2017				180737
CHARLOTTE RANCH	Atascosa	CHA00003-X	MARY ELAINE SMITH	SEA EAGLE FORD LLC	5/30/2017				180739
CHARLOTTE RANCH	Atascosa	CHA00003-Y	CHRISTINA LYNN SMITH CONNER	SEA EAGLE FORD LLC	5/11/2017				180738
CHARLOTTE RANCH	Atascosa	CHA00003-Z	SARA CATHERINE HOLDER JACKSON	SEA EAGLE FORD LLC	5/21/2017				181045
CHARLOTTE RANCH	Atascosa	CHA00005	ALONZO M PEELER JR & BARBARA GENE PEELER & SHANNON JEAN PEELER-LAMB	EOG RESOURCES, INC.	7/22/2009				106958
CHOKE CANYON_1 (33)	McMullen	CHO33-00001	JOHN JEFFERSON PEELER, THE PAUL W PEELER FAMILY LIMITED PARTNERSHIP, PAUL W PEELER OWNER OF EXECUTIVE RIGHTS ON BEHALF OF CHRISTOPHER LEWIS PEELER, MICHAEL DAVID DICK & JANE ELIZABETH DICK, FAYE DOUGLAS PEELER & THOMAS NEAL PEELER JOINT TRUSTEES OF THE TH	TEXOZ II E & P INC	7/7/2009		471	357	65061
CHOKE CANYON_1 (33)	McMullen	CHO33-00002	LEO O QUINTANILLA	TEXOZ E&P II INC	8/30/2009		472	232	65163
CHOKE CANYON_1 (33)	McMullen	CHO33-00003	PHELAN OIL & GAS INVESTMENTS LTD	TEXOZ E & P II INC	3/4/2011		3	748	68270
CHOKE CANYON_1 (33)	McMullen	CHO33-00006	PAUL W PEELER FAMILY LIMITED PARTNERSHIP, PAUL W PEELER EXEC RIGHTS; SHANNON DYLAN PEARCY, TRUSTEE OF THE SHANNON FAMILY TRUST; JOHN JEFFERSON PEELER; SANDRA SHANNON COLLINS; LARRY WAYNE MCCARTY; CHARLES WALTER THOMSON; TIMOTHY MICHAEL THOMSON; ANDREW MAI	ARMADILLO E&P, INC	8/20/2013		63	323	
CHOKE CANYON_1 (33)	McMullen	CHO33-00007	LEO O QUINTANILLA HECTOR QUINTANILLA	ARMADILLO E & P INC, EAGLE FORD SHALE EXPLORATION LLC, MCMULLEN OIL & GAS PARTNERS LTD, WELHAUSEN OPERATING COMPANY LP	11/20/2013		70	146	
CHOKE CANYON_1 (33)	McMullen	CHO33-00008	ELIZABETH V SHANNON ET AL	TEXON II E & P	2/18/2008		73	86	76697
CHOKE CANYON_1 (33)	McMullen	CHO33-00009	CLIFTON C WHEELER ET AL	TEXOZ E & P II INC	4/27/2009		79	610	77437
CHOKE CANYON_1 (33)	McMullen	CHO33-00010	CLARENCE E TEAL ET UX	TEXOZ E & P II INC	5/18/2009		458	448	63530
CHOKE CANYON_1 (33)	McMullen	CHO33-00011	JOHN R WHITE JR ET UX	TEXOZ E & P II INC	2/25/2011		470	83	64867
CHOKE CANYON_1 (33)	McMullen	CHO33-00012-A	BOECK FAMILY TRUST LENORA L BOECK TRUSTEE	TEXOZ E & P II INC	10/1/2010		3	752	68271
CHOKE CANYON_1 (33)	McMullen	CHO33-00012-B	PRISCILLA ANN JACKSON	DYNAMIC PRODUCTION INC	10/1/2010		496	360	67556
CHOKE CANYON_1 (33)	McMullen	CHO33-00013-A	HENRY DUSEK JR	DYNAMIC PRODUCTION INC	1/14/2011		496	354	67554
CHOKE CANYON_1 (33)	McMullen	CHO33-00013-B	JAMES DUSEK ET AL	DYNAMIC PRODUCTION INC	1/14/2011		2	31	68053
CHOKE CANYON_1 (33)	McMullen	CHO33-00014	ELENORA LANGE	DYNAMIC PRODUCTION INC	7/22/2010		2	35	68054
CHOKE CANYON_1 (33)	McMullen	CHO33-00014	ELENORA LANGE	DYNAMIC PRODUCTION INC	7/22/2010		490	231	66995
CHOKE CANYON_1 (33)	McMullen	CHO33-00014	ELENORA LANGE	DYNAMIC PRODUCTION INC	7/22/2010		499	147	67777

Prospect name	County Name	Lease No.	Lessor	Lessee	Lease date	Net Acres	Book	Page	Recording Reference
CHOKE CANYON_1 (33)	McMullen	CHO33-00015	MARY SMITH DOROTHY SHENKIR MAURICE SHENKIR LISA HAYNES LORI NEVIS	DYNAMIC PRODUCTION INC	11/16/2010		70	339	76376
CHOKE CANYON_1 (33)	McMullen	CHO33-00016	STATE OF TEXAS MF 112136	DYNAMIC PRODUCTION INC	4/5/2011		89	820	78664
CHOKE CANYON (5)	McMullen	CHO5-00002	TYLER RANCH PARTNERS LTD	TEXOZ E&P II INC	6/30/2009		473	99	47399
CHOKE CANYON (5)	McMullen	CHO5-00003	TYLER RANCH PARTNERS LTD	TEXON E & P II INC	5/5/2008		459	493	53686
CHOKE CANYON (5)	McMullen	CHO5-00009	RICHARD PORTER HORTON ET AL	PALOMA CATTLE COMPANY INC	2/20/1980		85	854	
CHOKE CANYON (5)	McMullen	CHO5-00011	GREGORY SCOTT KIEL AND WIFE MARTHA BROWN KIEL AND PAM KIEL EULENFELD AND HUSBAND RODNEY WAYNE EULENFELD	WELHAUSEN OPERATING COMPANY LP	9/27/2010		82	272	
CHOKE CANYON (5)	McMullen	CHO5-00012	LEO O QUINTANILLA	WELHAUSEN OPERATING COMPANY LP	3/12/2009		18	763	
CHOKE CANYON (5)	McMullen	CHO5-00013	LEO O QUINTANILLA	WELHAUSEN OPERATING COMPANY LP	9/8/2009		93	418	
CHOKE CANYON (5)	McMullen	CHO5-00014	LEO O QUINTANILLA	WELHAUSEN OPERATING COMPANY LP	9/1/2009		472	132	
CHOKE CANYON (5)	McMullen	CHO5-00015	RICHARD PORTER HORTON ET AL	PALOMA CATTLE COMPANY INC	2/20/1980		90	391	
CHOKE CANYON (5)	McMullen	CHO5-00016	HOSKINS INC	TEXOZ E & P II INC	11/16/2009		118	385	
CHOKE CANYON (5)	McMullen	CHO5-00017	C CLIFTON HOSKINS	TEXOZ E & P II INC	11/16/2009		128	392	
CHOKE CANYON (5)	McMullen	CHO5-00019	LEO O QUINTANILLA	SEA EAGLE FORD LLC & EAGLE FORD SHALE EXPLORATION LLC	3/17/2014		82	724	
CHOKE CANYON (5)	McMullen	CHO5-00028	LEO O QUINTANILLA	SEA EAGLE FORD LLC	9/25/2013		76	291	77028
CHOKE CANYON (5)	McMullen	CHO5-00029	KING INTEREST LP	SUNDANCE ENERGY INC	6/12/2013		65	43	
CHOKE CANYON (5)	McMullen	CHO5-00032	JOHN LARRY MOSIER & WIFE SHARON DALE MOSIER	CLAYTON W WILLIAMS JR	3/24/1984		84	806	
CHOKE CANYON (5)	McMullen	CHO5-00036	MAY G LIBERSAT WIDOW OF MURPHY LIBERSAT, GERALD D LIBERSAT, RODNEY J LIBERSAT, DONALD L LIBERSAT	AMERICAN REPUBLICS CORPORATION	4/2/1984		230	277	35877
CHOKE CANYON (5)	McMullen	CHO5-00037-A	LEO O QUINTANILLA (ALSO KNOWN AS OSCAR LEO QUINTANILLA)	EAGLE FORD SHALE EXPLORATION LLC	11/12/2012		44	324	
CHOKE CANYON (5)	McMullen	CHO5-00039	TYLER RANCH PARTNERS LTD	SEA EAGLE FORD LLC, MILLENNIAL PDP FUND IV LP, CALRIVIERA LLC, AMERICAN ENERGY - NONOP LLC	7/27/2015				81133
CHOKE CANYON (5)	McMullen	CHO5-00041-A	W C RUTHERFORD JR, THELMA ELIOTT, ORETHA ATKINSON, MADELYN GOULA, NELLIE FAYE FELLERS, VERDA MAE RUTHERFORD & CLEVELAND DAY	PETER PAUL GROTH	9/29/1980		188	21	30452
CHOKE CANYON (5)	McMullen	CHO5-00041-B	STELLENE DICKINSON ACTING AS GUARDIAN OF THE ESTATE OF JOHNETTE RUTHERFORD, INCOMPETENT, PURSUANT TO ORDER OF THE COUNTY COURT OF LIMESTONE COUNTY, TX, CAUSE NO 4836	HINKLE EXPLORATION LTD	4/19/1982		200	14	32123
CHOKE CANYON (5)	McMullen	CHO5-00042	FELIX H MORALES & WIFE ANGELINE MORALES	PETER PAUL GROTH	7/14/1980		179	400	29761
CHOKE CANYON (5)	McMullen	CHO5-00045-A	WILLIAM PATRICK SHANNON III	WELHAUSEN OPERATING COMPANY	12/22/2012				74081
CHOKE CANYON (5)	McMullen	CHO5-00045-B	MICHAEL T SHANNON & LYNDA SHANNON BLUESTEIN	WELHAUSEN OPERATING COMPANY	12/22/2012				74080
CHOKE CANYON (5)	McMullen	CHO5-00048	LEO O QUINTANILLA	SOJITZ ENERGY VENTURE INC	12/2/2009		476	100	
CHOKE CANYON (5)	McMullen	CHO5-00051-A	DONNELL MINERALS LP & JLOWE MINERALS LTD	SEA EAGLE FORD LLC	11/1/2016		129	836	82997
CHOKE CANYON (5)	McMullen	CHO5-00051-B	H ALLEN STUART JR & WIFE HYDI REDDICK STUART	SEA EAGLE FORD LLC	2/6/2017		132	671	83371
CHOKE CANYON (5)	McMullen	CHO5-00051-C	THOMAS MONROE BOMAR	SEA EAGLE FORD LLC	4/3/2017		133	511	83435

EXHIBIT A TO
ASSIGNMENT, CONVEYANCE AND BILL OF SALE

VOL 1006 PAGE 675

Prospect name	County Name	Lease No.	Lessor	Lessee	Lease date	Net Acres	Book	Page	Recording Reference
CHOKE CANYON (5)	McMullen	CHO5-00051-D	MARY LILLIAN BOMAR CHAPPELL	SEA EAGLE FORD LLC	4/3/2017		133	491	83433
CHOKE CANYON (5)	McMullen	CHO5-00051-E	MOLLIE LOU BOMAR YOUNG	SEA EAGLE FORD LLC	4/3/2017		133	484	83432
CHOKE CANYON (5)	McMullen	CHO5-00051-F	SUZANNE T BOMAR	SEA EAGLE FORD LLC	4/3/2017		133	498	83434
CHOKE CANYON (5)	McMullen	CHO5-00053	STATE OF TEXAS M-117247	AMMONITE OIL & GAS CORPORATION	1/20/2015		103 133	770 519	OGL 80192 ASG 83438
CHOKE CANYON (5)	McMullen	CHO5-00054	STATE OF TEXAS M-116780	AMMONITE OIL & GAS CORPORATION	7/1/2014		90	861	78813
CHOKE CANYON (5)	McMullen	CHO5-00055	DAN RANDALL FOSTER, GERALD HORACE FOSTER, JAMES LINDSEY FOSTER, HELEN KATHLEEN FOSTER JOHNSON, & CLYDE WAYNE FOSTER	SEA EAGLE FORD LLC	5/17/2017				
CHOKE CANYON (5)	McMullen	CHO5-00056-A	R A BRACKEN CHILDRENS PARTNERSHIP LTD ET AL	SEA EAGLE FORD LLC	4/15/2017		134	101	
CHOKE CANYON (5)	McMullen	CHO5-00058	GREGORY SCOTT KIEL AND WIFE MARTHA BROWN KIEL AND PAMELA KIEL EULENFELD AND HUSBAND RODNEY WAYNE EULENFELD	SEA EAGLE FORD LLC	5/1/2019		134	757	83604
CHOKE CANYON (5)	McMullen	CHO5-00059	TYLER RANCH PARTNERS LTD	SEA EAGLE FORD LLC	4/1/2019		155	459	85993
CHOKE CANYON (5)	McMullen	CHO5-00060	BLM TXNM 139423	SEA EAGLE FORD LLC	10/30/2019		156	827	86159
CHOKE CANYON	McMullen	CHO5-00061	TYLER RANCH PARTNERS LTD	SEA EAGLE FORD LLC	4/1/2022		160	812	86599
MAGNUM	McMullen	MAG00001-A	USA BLM TXNM 117633	R&R ROYALTY LTD	3/1/2007		182	203	88726
MAGNUM	McMullen	MAG00001-B	USA BLM TXNM 118196	R&R ROYALTY LTD	6/1/2007		8	483	68827
MAGNUM	McMullen	MAG00001-C	SAN ISIDRO DEVELOPMENT COMPANY LC	SEA EAGLE FORD LLC	2/10/2015		8	461	68826
MAGNUM	Live Oak	MAG00003	USA BLM TXNM 118770	R&R ROYALTY LTD	9/1/2007		105	851	80430
MAGNUM	McMullen	MAG00004	USA BLM TXNM 118771	R&R ROYALTY LTD	9/1/2007		191	937	195224
MAGNUM	McMullen	MAG00005	USA BLM TXNM 118772	R&R ROYALTY LTD	9/1/2007		8	430	68823
MAGNUM	McMullen	MAG00006	USA BLM TXNM 119319	R&R ROYALTY LTD	9/1/2007		191	958	195226
MAGNUM	McMullen	MAG00007	USA BLM TXNM 119320	R&R ROYALTY LTD	12/1/2007		8	438	68824
MAGNUM	Live Oak	MAG00008-A	USA BLM TXNM 119324	R&R ROYALTY LTD	12/1/2007		8	449	68825
MAGNUM	Live Oak	MAG00008-AA	STATE OF TEXAS (HROW) 117716	SEA EAGLE FORD LLC	12/1/2007		191	9878	195229
MAGNUM	Live Oak	MAG00008-B	E&H PARTNERS LP THROUGH ITS GENERAL PARTNER, ANDERSON MANAGEMENT INC	SEA EAGLE FORD LLC	10/6/2015		328	82	217597
MAGNUM	Live Oak	MAG00008-C	TEXAS LUTHERAN UNIVERSITY	SEA EAGLE FORD LLC	12/15/2014		309	415	214786
MAGNUM	Live Oak	MAG00008-D	DAVID E ANDERSON	SEA EAGLE FORD LLC	5/22/2015		322	210	216750
MAGNUM	Live Oak	MAG00008-E	STEVEN J ANDERSON	SEA EAGLE FORD LLC	9/1/2014		297	518	213010
MAGNUM	Live Oak	MAG00008-F	LOUIS WILMER ANDERSON	SEA EAGLE FORD LLC	9/1/2014		297	522	213011
MAGNUM	Live Oak	MAG00008-G	ROBERT BROCKETT ANDERSON	SEA EAGLE FORD LLC	9/1/2014		302	390	213709
MAGNUM	Live Oak	MAG00008-H	MARY CATHERINE CEZEAX	SEA EAGLE FORD LLC	12/15/2014		309	61	214728
MAGNUM	Live Oak	MAG00008-I	SARAH D RHEINLAENDER TRUSTEE ERIC V ANDERSON FAMILY TRUST	SEA EAGLE FORD LLC	12/15/2014		309	33	214721
MAGNUM	Live Oak	MAG00008-J	REBECCA RUTH SHIELDS, TRUSTEE OF THE ERIC V ANDERSON FAMILY TRUST-REBECCA RUTH SHIELDS	SEA EAGLE FORD LLC	12/15/2014		309	45	214724
MAGNUM	Live Oak	MAG00008-K	LESTER A ANDERSON II	SEA EAGLE FORD LLC	12/15/2014		310	566	
MAGNUM	Live Oak	MAG00008-L	LOUIS C ANDERSON	SEA EAGLE FORD LLC	12/15/2014		309	65	214729
MAGNUM	Live Oak	MAG00008-M	MARY A DURANT	SEA EAGLE FORD LLC	12/15/2014		309	37	214722
MAGNUM	Live Oak	MAG00008-N	BESSIE A TAVASKA	SEA EAGLE FORD LLC	12/15/2014		309	41	214723
MAGNUM	Live Oak	MAG00008-O	RONALD D'SPAIN; LINDA D'SPAIN; D'SPAIN PROPERTIES	SEA EAGLE FORD LLC	12/15/2014		309	29	214720
					9/1/2014		307	59	214395

Prospect name	County Name	Lease No.	Lessor	Lessee	Lease date	Net Acres	Book	Page	Recording Reference
MAGNUM	Live Oak	MAG00008-P	SARAH D RHEINLAENDER TRUSTEE OF THE ERIC V ANDERSON FAMILY TRUST - AMANDA KERI ALLGOOD BAKER	SEA EAGLE FORD LLC	12/15/2014		309	53	214726
MAGNUM	Live Oak	MAG00008-Q	ERIC V ANDERSON FAMILY TRUST, SARAH D RHEINLAENDER, TRUSTEE; TOBY CHRISMAN ALLGOOD	SEA EAGLE FORD LLC	12/15/2014		309	49	214725
MAGNUM	Live Oak	MAG00008-R	RYAN CAREY ALLGOOD, ERIC V ANDERSON FAMILY TRUST	SEA EAGLE FORD LLC	12/15/2014		309	57	214727
MAGNUM	Live Oak	MAG00008-S	CHOKE CANYON GETAWAY LLC	SEA EAGLE FORD LLC	2/11/2015		309	640	214829
MAGNUM	Live Oak	MAG00008-T	CRUZ GARZA & BARBARA GARZA	SEA EAGLE FORD LLC	1/16/2015		307	753	214520
MAGNUM	Live Oak	MAG00008-U	DAVID E EBNER & DAFANA J EBNER	SEA EAGLE FORD LLC	12/23/2014		308	232	214591
MAGNUM	Live Oak	MAG00008-V	LIVE OAK HERITAGE INVESTMENTS LLC BY MEMBER BARBARA H O'NEAL	SEA EAGLE FORD LLC	1/14/2015		308	224	214589
MAGNUM	Live Oak	MAG00008-W	CHARLES G MCCARLEY	SEA EAGLE FORD LLC	12/23/2014		307	614	214490
MAGNUM	Live Oak	MAG00008-X	CHOKE CANYON LODGE LLC	SEA EAGLE FORD LLC	2/12/2015		311	182	215053
MAGNUM	Live Oak	MAG00008-Y	TRES CHER LLC	SEA EAGLE FORD LLC	1/21/2015		309	636	214828
MAGNUM	Live Oak	MAG00008-Z	ROGER LEE STEWART SINGLE MAN	SEA EAGLE FORD LLC	1/7/2015		308	228	214590
MAGNUM	McMullen	MAG00009	USA BLM TXNM 119826	R&R ROYALTY LTD	3/1/2008		8	414	68821
MAGNUM	McMullen	MAG00010	R&R ROYALTY LTD	SEA EAGLE FORD LLC	3/31/2014		84	571	78013
MAGNUM	McMullen	MAG00013	DAVID ALAN WOODWARD & CHARLES LEE WOODWARD	SEA EAGLE FORD LLC	8/18/2014		94	119	79056
MAGNUM	Live Oak	MAG00014-A	THE ESTATE OF ROBERT NOYES CARTMELL, DECEASED; JAMES BRIAN CARTMELL; PATRICIA CARTMELL MARKEY; AND PEGGY LYNN CARTMELL COSTA	SEA EAGLE FORD LLC	1/15/2015		311	187	215054
MAGNUM	Live Oak	MAG00014-B	JANE SUSAN CARTMELL	SEA EAGLE FORD LLC	12/15/2014		307	70	214397
MAGNUM	Live Oak	MAG00014-C	RICHARD F CARTMELL	SEA EAGLE FORD LLC	12/1/2014		313	535	215416
MAGNUM	Live Oak	MAG00014-D	JOAN S WOOLWAY TRUSTEE OF THE THOMAS E & JOAN S WOOLWAY REVOCABLE TRUST DTD 4/11/11	SEA EAGLE FORD LLC	12/15/2014		307	64	214396
MAGNUM	Live Oak	MAG00014-E	WILLIAM RONALD CARTMELL	SEA EAGLE FORD LLC	12/15/2014		307	76	214398
MAGNUM	McMullen	MAG00015-A	BEN F. VAUGHAN, III, TRUSTEE OF THE BEN F. VAUGHAN, III REVOCABLE TRUST; AMELIA ROSSI-LANDI, TRUSTEE OF THE AMELIA ROSSI-LANDI 1995 REVOCABLE TRUST U/A DATED JUNE 18, 1995, AS AMENDED; BEATRICE ROSSI-LANDI, TRUSTEE OF THE BEA ROSSI-LANDI 1997 REVOCABLE TR	SEA EAGLE FORD LLC	10/15/2014		114	512	81453
MAGNUM	McMullen	MAG00015-B	BEN F. VAUGHAN, III, TRUSTEE OF THE BEN F. VAUGHAN, III REVOCABLE TRUST; AMELIA ROSSI-LANDI, TRUSTEE OF THE AMELIA ROSSI-LANDI 1995 REVOCABLE TRUST U/A DATED JUNE 18, 1995, AS AMENDED; BEATRICE ROSSI-LANDI, TRUSTEE OF THE BEA ROSSI-LANDI 1997 REVOCABLE TR	SEA EAGLE FORD LLC	10/15/2014		106	213	80463

Prospect name	County Name	Lease No.	Lessor	Lessee	Lease date	Net Acres	Book	Page	Recording Reference
MAGNUM	McMullen	MAG00015-C	CHARLES WEST STITZ; JAMES ROBERT STITZ, JR; MELANIE GAY WHITE; PAULA ANN DUNAWAY; KATHLEEN JO MYERS; WILLIAM H. HAUSCHILD; ANGELA SUE HAUSCHILD ROSE; FRANCINE MANESS; LYNETTE DEE FERNANDO; JILL ANNETTE REED SIEVERS; JULIE DIANE REED HOLLISTER; RANDY REED;	SEA EAGLE FORD LLC	10/15/2014		114	483	81452
MAGNUM	McMullen	MAG00015-D	R&R ROYALTY LTD	MAGNUM PRODUCING LP	9/12/2013			829 829 829	76435 76435 76435
MAGNUM	McMullen	MAG00015-E	R&R ROYALTY LTD	MAGNUM PRODUCING LP	9/12/2013		70	829	76434
MAGNUM	McMullen	MAG00015-F	MARY PATRICIA DOUGHERTY, TRUSTEE OF THE MARY PATRICIA DOUGHTERTY TRUST	SEA EAGLE FORD LLC	5/11/2015		110	285	80947
MAGNUM	McMullen	MAG00015-G	MARY PATRICIA DOUGHERTY, TRUSTEE OF THE MARY PATRICIA DOUGHERTY TRUST	SEA EAGLE FORD LLC	5/11/2015		110 118	281 376	80946 81800
MAGNUM	McMullen	MAG00017	STATE OF TEXAS (HROW) 117790	SEA EAGLE FORD LLC	12/1/2015				
MAGNUM	Live Oak	MAG00018-A	USA BLM TXNM 137107	SEA EAGLE FORD LLC	1/4/2018		368	172	223561
MAGNUM	McMullen	MAG00019	USA BLM TXNM 137108	SEA EAGLE FORD LLC	1/4/2018		141	762	84412

Vol 1006 PAGE 677

EXHIBIT B

WELLS

Attached to and made a part of that certain Assignment, Conveyance and Bill of Sale dated effective May 1, 2022, from Sundance Energy, Inc., Armadillo E&P, Inc., and SEA Eagle Ford, LLC, as Assignors, to SilverBow Resources Operating LLC, as Assignee

Well name	Area name	County	Operator name	API no.
ALLEN MCM 1HA	MESQUITE	McMullen	SEA EAGLE FORD LLC	42311368040000
ALLEN MCM 2HA	MESQUITE	McMullen	SEA EAGLE FORD LLC	42311368050000
ALLEN MCM A1H	MESQUITE	McMullen	SEA EAGLE FORD LLC	42311345310000
ALLEN MCM B1H	MESQUITE	McMullen	SEA EAGLE FORD LLC	42311347510000
ALLEN MCM C2H	MESQUITE	McMullen	SEA EAGLE FORD LLC	42311347860000
BRACKEN EFS 19H	MESQUITE	McMullen	SEA EAGLE FORD LLC	42311370820000
BRACKEN EFS 20H	MESQUITE	McMullen	SEA EAGLE FORD LLC	42311370830000
BRACKEN EFS 22H	MESQUITE	McMullen	SEA EAGLE FORD LLC	42311368100000
BRACKEN EFS 23HU	MESQUITE	McMullen	SEA EAGLE FORD LLC	42311368110000
CHAPMAN ESSE PSA E 20H	OAK	Live Oak	SEA EAGLE FORD LLC	42297361410000
CHAPMAN ESSE PSA E A 21H	OAK	Live Oak	SEA EAGLE FORD LLC	42297361430000
CHAPMAN ESSE PSA E B 22H	OAK	Live Oak	SEA EAGLE FORD LLC	42297361440000
CHAPMAN ESSE PSA E C 23H	OAK	Live Oak	SEA EAGLE FORD LLC	42297361450000
CHAPMAN ESSE PSA E D 24H	OAK	Live Oak	SEA EAGLE FORD LLC	42297361580000
CHAPMAN ESSE PSA E E 25H	OAK	Live Oak	SEA EAGLE FORD LLC	42297361590000
CHAPMAN ESSE PSA E F 26H	OAK	Live Oak	SEA EAGLE FORD LLC	42297361600000
CHEATHAM NEW 01 01H	OAK	Live Oak	SEA EAGLE FORD LLC	42297352780000
CHEATHAM NEW 01 02H	OAK	Live Oak	SEA EAGLE FORD LLC	42297352790000
CHEATHAM NEW 01 03H	OAK	Live Oak	SEA EAGLE FORD LLC	42297352820000
DILWORTH 10	OTHER	McMullen	DAN A HUGHES COMPANY LP	42311332630000
DILWORTH 13	OTHER	McMullen	DAN A HUGHES COMPANY LP	42311333630000
DILWORTH 14	OTHER	McMullen	DAN A HUGHES COMPANY LP	42311334250000
DILWORTH 15	OTHER	McMullen	DAN A HUGHES COMPANY LP	42311334260000
DILWORTH 18	OTHER	McMullen	DAN A HUGHES COMPANY LP	42311334980000
DILWORTH 19	OTHER	McMullen	DAN A HUGHES COMPANY LP	42311334970000
DILWORTH 20	OTHER	McMullen	DAN A HUGHES COMPANY LP	42311334900000
DILWORTH 3	OTHER	McMullen	DAN A HUGHES COMPANY LP	42311331250000
DILWORTH 4	OTHER	McMullen	DAN A HUGHES COMPANY LP	42311331430000
DILWORTH 5	OTHER	McMullen	DAN A HUGHES COMPANY LP	42311331580000

Well name	Area name	County	Operator name	API no.
DILWORTH 6	OTHER	McMullen	DAN A HUGHES COMPANY LP	42311331720000
DILWORTH 7	OTHER	McMullen	DAN A HUGHES COMPANY LP	42311332140000
DILWORTH 8	OTHER	McMullen	DAN A HUGHES COMPANY LP	42311332400000
DILWORTH GAS UNIT 1	OTHER	McMullen	REMORA OPERATING LLC	42311012150000
DILWORTH GAS UNIT 1 2	OTHER	McMullen	REMORA OPERATING LLC	42311023880000
DILWORTH GAS UNIT 1 3	OTHER	McMullen	REMORA OPERATING LLC	42311305210000
DILWORTH GAS UNIT 1 4	OTHER	McMullen	REMORA OPERATING LLC	42311309680000
DILWORTH JC JR 10	OTHER	McMullen	REMORA OPERATING LLC	42311301980000
DILWORTH JC JR 11	OTHER	McMullen	REMORA OPERATING LLC	42311303770000
DILWORTH JC JR 12	OTHER	McMullen	REMORA OPERATING LLC	42311305130000
DILWORTH JC JR 14	OTHER	McMullen	REMORA OPERATING LLC	42311310640000
DILWORTH JC JR 2	OTHER	McMullen	REMORA OPERATING LLC	42311012320000
DILWORTH JC JR 3	OTHER	McMullen	REMORA OPERATING LLC	42311012180000
DILWORTH JC JR 6	OTHER	McMullen	REMORA OPERATING LLC	42311317590000
DILWORTH JC JR 9	OTHER	McMullen	REMORA OPERATING LLC	42311301160000
DUSEK EFS B 1H	MESQUITE	McMullen	SEA EAGLE FORD LLC	42311355900000
DUSEK EFS S 1H	MESQUITE	McMullen	SEA EAGLE FORD LLC	42311355950000
DUSEK EFS S 2H	MESQUITE	McMullen	SEA EAGLE FORD LLC	42311357750000
DUSEK EFS S 3H	MESQUITE	McMullen	SEA EAGLE FORD LLC	42311357790000
EDMUND TOM 01 01H	OAK	Atascosa	SEA EAGLE FORD LLC	42013343220000
EDMUND TOM 02 01H	OAK	Atascosa	SEA EAGLE FORD LLC	42013343230000
EDMUND TOM 02 02H	OAK	Atascosa	SEA EAGLE FORD LLC	42013343470000
EDMUND TOM 02 03H	OAK	Atascosa	SEA EAGLE FORD LLC	42013344230000
GEORGE SEALY ESTATE 1	ASPEN	McMullen	SEA EAGLE FORD LLC	42311012370000
GEORGIA BUCK 01 04H	OAK	Live Oak	SEA EAGLE FORD LLC	42297353560000
GEORGIA BUCK 01 05H	OAK	Live Oak	SEA EAGLE FORD LLC	42297353580000
GEORGIA BUCK 01 06H	OAK	Live Oak	SEA EAGLE FORD LLC	42297353590000
GEORGIA BUCK 01 07H	OAK	Live Oak	SEA EAGLE FORD LLC	42297353810000
GEORGIA BUCK 01 08H	OAK	Live Oak	SEA EAGLE FORD LLC	42297353820000
GEORGIA BUCK 01 09H	OAK	Live Oak	SEA EAGLE FORD LLC	42297353830000
GEORGIA BUCK 01 E 01H	OAK	Live Oak	SEA EAGLE FORD LLC	42297359990000
GEORGIA BUCK 01 E 02H	OAK	Live Oak	SEA EAGLE FORD LLC	42297360000000
GEORGIA BUCK 01 E 03H	OAK	Live Oak	SEA EAGLE FORD LLC	42297360010100
GEORGIA BUCK 01 E 10H	OAK	Live Oak	SEA EAGLE FORD LLC	42297360020000
GUY PHILLIP WRIGHT 01 01H	OAK	Live Oak	SEA EAGLE FORD LLC	42297349180000
GUY PHILLIP WRIGHT 01 02H	OAK	Live Oak	SEA EAGLE FORD LLC	42297350770000
GUY PHILLIP WRIGHT 01 03H	OAK	Live Oak	SEA EAGLE FORD LLC	42297352670000
GUY PHILLIP WRIGHT 01 04H	OAK	Live Oak	SEA EAGLE FORD LLC	42297352680000

Well name	Area name	County	Operator name	API no.
GUY PHILLIP WRIGHT 01 06H	OAK	Live Oak	SEA EAGLE FORD LLC	42297354660000
H HARLAN BETHUNE 01 01H	OAK	Live Oak	SEA EAGLE FORD LLC	42297349580000
H HARLAN BETHUNE 01 02H	OAK	Live Oak	SEA EAGLE FORD LLC	42297350390000
H HARLAN BETHUNE 01 03H	OAK	Live Oak	SEA EAGLE FORD LLC	42297350400000
H HARLAN BETHUNE 01 05H	OAK	Live Oak	SEA EAGLE FORD LLC	42297352480000
H HARLAN BETHUNE 01 06H	OAK	Live Oak	SEA EAGLE FORD LLC	42297352490000
H HARLAN BETHUNE 01 07H	OAK	Live Oak	SEA EAGLE FORD LLC	42297352470000
H HARLAN BETHUNE 01 08H	OAK	Live Oak	SEA EAGLE FORD LLC	42297353920000
H HARLAN BETHUNE 01 09H	OAK	Live Oak	SEA EAGLE FORD LLC	42297354580000
H HARLAN BETHUNE 01 E 15H	OAK	Live Oak	SEA EAGLE FORD LLC	42297360090000
H HARLAN BETHUNE 01 E 16H	OAK	Live Oak	SEA EAGLE FORD LLC	42297360100000
H HARLAN BETHUNE 01 E 17H	OAK	Live Oak	SEA EAGLE FORD LLC	42297360110000
H HARLAN BETHUNE 01 E 18H	OAK	Live Oak	SEA EAGLE FORD LLC	42297360120000
H HARLAN BETHUNE 01 E 22H	OAK	Live Oak	SEA EAGLE FORD LLC	42297359650000
H HARLAN BETHUNE 01 E 23H	OAK	Live Oak	SEA EAGLE FORD LLC	42297359660000
H HARLAN BETHUNE 01 E 24H	OAK	Live Oak	SEA EAGLE FORD LLC	42297359670000
H HARLAN BETHUNE 01 E 25H	OAK	Live Oak	SEA EAGLE FORD LLC	42297359250000
H HARLAN BETHUNE 01 E 26H	OAK	Live Oak	SEA EAGLE FORD LLC	42297359260000
H HARLAN BETHUNE 01 E 27H	OAK	Live Oak	SEA EAGLE FORD LLC	42297359270000
H HARLAN BETHUNE 01 E 29H	OAK	Live Oak	SEA EAGLE FORD LLC	42297360660000
H HARLAN BETHUNE 01 E 30H	OAK	Live Oak	SEA EAGLE FORD LLC	42297360650000
H HARLAN BETHUNE 01 E 31H	OAK	Live Oak	SEA EAGLE FORD LLC	42297360640000
H HARLAN BETHUNE 01 E 32H	OAK	Live Oak	SEA EAGLE FORD LLC	42297360630000
H HARLAN BETHUNE 01 E 34H	OAK	Live Oak	SEA EAGLE FORD LLC	42297359390000
H HARLAN BETHUNE 01 E 35H	OAK	Live Oak	SEA EAGLE FORD LLC	42297359400000
H T CHAPMAN 01 01H	OAK	Live Oak	SEA EAGLE FORD LLC	42297349450000
H T CHAPMAN 01 03H FKA H T CHAPMAN 03 01H	OAK	Live Oak	SEA EAGLE FORD LLC	42297350120000
H T CHAPMAN 01 04H	OAK	Live Oak	SEA EAGLE FORD LLC	42297354000000
H T CHAPMAN 01 E 11H	OAK	Live Oak	SEA EAGLE FORD LLC	42297359950000
H T CHAPMAN 01 E 12H	OAK	Live Oak	SEA EAGLE FORD LLC	42297359960000
H T CHAPMAN 01 E 13H	OAK	Live Oak	SEA EAGLE FORD LLC	42297359970000
H T CHAPMAN 01 PSA E 14HA FKA H T CHAPMAN	OAK	Live Oak	SEA EAGLE FORD LLC	42297359980000
H T CHAPMAN 02 01H	OAK	Live Oak	SEA EAGLE FORD LLC	42297349480000
H T CHAPMAN 02 02H	OAK	Live Oak	SEA EAGLE FORD LLC	42297350800000
H T CHAPMAN 02 03H	OAK	Live Oak	SEA EAGLE FORD LLC	42297352720000
H T CHAPMAN 02 04H	OAK	Live Oak	SEA EAGLE FORD LLC	42297352690000
H T CHAPMAN 02 05H	OAK	Live Oak	SEA EAGLE FORD LLC	42297355810000
H T CHAPMAN 02 06H	OAK	Live Oak	SEA EAGLE FORD LLC	42297355830000

Well name	Area name	County	Operator name	API no.
H T CHAPMAN 02 07H	OAK	Live Oak	SEA EAGLE FORD LLC	42297355820000
H T CHAPMAN 04 01H	OAK	Live Oak	SEA EAGLE FORD LLC	42297350150000
HOSKINS EFS 10H	MESQUITE	McMullen	SEA EAGLE FORD LLC	42311359150000
HOSKINS EFS 11H	MESQUITE	McMullen	SEA EAGLE FORD LLC	42311360340000
HOSKINS EFS 12H	MESQUITE	McMullen	SEA EAGLE FORD LLC	42311360350000
HOSKINS EFS 14H	MESQUITE	McMullen	SEA EAGLE FORD LLC	42311362760000
HOSKINS EFS 1H	MESQUITE	McMullen	SEA EAGLE FORD LLC	42311345870000
HOSKINS EFS 20H	MESQUITE	McMullen	SEA EAGLE FORD LLC	42311368680000
HOSKINS EFS 21H	MESQUITE	McMullen	SEA EAGLE FORD LLC	42311368670000
HOSKINS EFS 2H	MESQUITE	McMullen	SEA EAGLE FORD LLC	42311352750000
HOSKINS EFS 3H	MESQUITE	McMullen	SEA EAGLE FORD LLC	42311351500000
HOSKINS EFS 4H	MESQUITE	McMullen	SEA EAGLE FORD LLC	42311351880000
HOSKINS EFS 5H	MESQUITE	McMullen	SEA EAGLE FORD LLC	42311355370000
HOSKINS EFS 6H	MESQUITE	McMullen	SEA EAGLE FORD LLC	42311356360000
HOSKINS EFS 8H	MESQUITE	McMullen	SEA EAGLE FORD LLC	42311359130000
HOSKINS EFS 9H	MESQUITE	McMullen	SEA EAGLE FORD LLC	42311359140000
HOSKINS TX EFS 7H	MESQUITE	McMullen	SEA EAGLE FORD LLC	42311359120000
HOUSE UNIT 1 1H	OTHER	McMullen	BHP BILLITON PETROLEUM	42311347810000
HOWARD ALLEN 01 01H	OAK	Atascosa	SEA EAGLE FORD LLC	42013347130000
HUBERT STONE 01 01H	MESQUITE	McMullen	SEA EAGLE FORD LLC	42311345260000
IDYLWOOD 01 01H	OAK	Live Oak	SEA EAGLE FORD LLC	42297350140000
IDYLWOOD 01 E 05H	OAK	Live Oak	SEA EAGLE FORD LLC	42297359440000
IDYLWOOD 01 PSA E 04HA FKA IDYLWOOD 01 E	OAK	Live Oak	SEA EAGLE FORD LLC	42297359430000
IDYLWOOD 02 01H	OAK	Live Oak	SEA EAGLE FORD LLC	42297350380000
IDYLWOOD 02 02H	OAK	Live Oak	SEA EAGLE FORD LLC	42297355440000
IDYLWOOD 02 03H	OAK	Live Oak	SEA EAGLE FORD LLC	42297355450000
IDYLWOOD 02 04H	OAK	Live Oak	SEA EAGLE FORD LLC	42297355470000
IDYLWOOD 02 05H	OAK	Live Oak	SEA EAGLE FORD LLC	42297355480000
IDYLWOOD 03 01H	OAK	Live Oak	SEA EAGLE FORD LLC	42297350530000
IDYLWOOD 03 02H	OAK	Live Oak	SEA EAGLE FORD LLC	42297352830000
JACK MEEKS 01 01H	OAK	Live Oak	SEA EAGLE FORD LLC	42297349440000
JACK MEEKS 01 02H	OAK	Live Oak	SEA EAGLE FORD LLC	42297349930000
JACK MEEKS 01 03H	OAK	Live Oak	SEA EAGLE FORD LLC	42297350570000
JACK MEEKS 01 04H	OAK	Live Oak	SEA EAGLE FORD LLC	42297351170000
JACK MEEKS 01 05H	OAK	Live Oak	SEA EAGLE FORD LLC	42297351180000
JAMES KEITH ESSE 01 01H	OAK	Live Oak	SEA EAGLE FORD LLC	42297349220000
JAMES KEITH ESSE 01 02H	OAK	Live Oak	SEA EAGLE FORD LLC	42297350790000
JAMES KEITH ESSE 01 03H	OAK	Live Oak	SEA EAGLE FORD LLC	42297351030000

Well name	Area name	County	Operator name	API no.
JAMES KEITH ESSE 01 04H	OAK	Live Oak	SEA EAGLE FORD LLC	42297352130000
JAMES KEITH ESSE 01 E 06H	OAK	Live Oak	SEA EAGLE FORD LLC	42297359500000
JAMES KEITH ESSE 01 E 07H	OAK	Live Oak	SEA EAGLE FORD LLC	42297359520000
JAMES KEITH ESSE 01 E 08H	OAK	Live Oak	SEA EAGLE FORD LLC	42297359510000
JAMES KEITH ESSE 01 E 09H	OAK	Live Oak	SEA EAGLE FORD LLC	42297359490000
JOANN 1	OTHER	Colorado	AKG OPERATING COMPANY	42089326310000
JUSTIN TOM 01 01H	OAK	Atascosa	SEA EAGLE FORD LLC	42013343210000
JUSTIN TOM 01 02H	OAK	Atascosa	SEA EAGLE FORD LLC	42013343540000
JUSTIN TOM 01 03H	OAK	Atascosa	SEA EAGLE FORD LLC	42013344400000
JUSTIN TOM 01 E 05H	OAK	Atascosa	SEA EAGLE FORD LLC	42013355840000
JUSTIN TOM 01 E 06H	OAK	Atascosa	SEA EAGLE FORD LLC	42013355850000
JUSTIN TOM 01 E 08H	OAK	Atascosa	SEA EAGLE FORD LLC	42013357420000
JUSTIN TOM 01 E 09H	OAK	Atascosa	SEA EAGLE FORD LLC	42013357430000
KOERTH 01 01H	OAK	Live Oak	SEA EAGLE FORD LLC	42297349970000
KOERTH 02 01H	OAK	Live Oak	SEA EAGLE FORD LLC	42297353160000
LANGE E EFS 1H	MESQUITE	McMullen	SEA EAGLE FORD LLC	42311354810000
LIBERSAT EFS 1H	MESQUITE	McMullen	SEA EAGLE FORD LLC	42311366650000
LIBERSAT EFS 2H	MESQUITE	McMullen	SEA EAGLE FORD LLC	42311366740000
LIBERSAT EFS 3UH	MESQUITE	McMullen	SEA EAGLE FORD LLC	42311366810000
MASSEY BALDWIN 1H	OTHER	Live Oak	MARATHON OIL EF LLC	42297353490000
MASSEY BALDWIN 2H	OTHER	Live Oak	MARATHON OIL EF LLC	42297353510000
MASSEY BALDWIN 3H	OTHER	Live Oak	MARATHON OIL EF LLC	42297353480000
ME YOU EFS 1H	MESQUITE	McMullen	SEA EAGLE FORD LLC	42311359290000
PALOMA RANCH EFS 1H	MESQUITE	McMullen	SEA EAGLE FORD LLC	42311367230100
PALOMA RANCH EFS 7H	MESQUITE	McMullen	SEA EAGLE FORD LLC	42311367860000
PEELER EFS 2H	MESQUITE	McMullen	SEA EAGLE FORD LLC	42311354460000
PEELER RANCH EFS 10HA	MESQUITE	Atascosa	SEA EAGLE FORD LLC	42013353680000
PEELER RANCH EFS 11HD	MESQUITE	Atascosa	SEA EAGLE FORD LLC	42013354330000
PEELER RANCH EFS 15HE	MESQUITE	Atascosa	SEA EAGLE FORD LLC	42013354550000
PEELER RANCH EFS 3H	MESQUITE	Atascosa	SEA EAGLE FORD LLC	42013345820000
PEELER RANCH EFS 4H	MESQUITE	Atascosa	SEA EAGLE FORD LLC	42013347260000
PEELER RANCH EFS 5H	MESQUITE	Atascosa	SEA EAGLE FORD LLC	42013348930000
PEELER RANCH EFS 6H	MESQUITE	Atascosa	SEA EAGLE FORD LLC	42013348940000
PEELER RANCH EFS 7H	MESQUITE	Atascosa	SEA EAGLE FORD LLC	42013351790000
PEELER RANCH EFS 8HC	MESQUITE	Atascosa	SEA EAGLE FORD LLC	42013355490000
PEELER RANCH EFS 9HC	MESQUITE	Atascosa	SEA EAGLE FORD LLC	42013355550000
PEELER UNIT I MCM L 4H	OTHER	McMullen	CHESAPEAKE OPERATING INC	42311362660000
PEELER UNIT I MCM L 5H	OTHER	McMullen	CHESAPEAKE OPERATING INC	42311362670000

Well name	Area name	County	Operator name	API no.
PEELER UNIT I MCM L 6H	OTHER	McMullen	CHESAPEAKE OPERATING INC	42311362680000
PEELER UNIT II MCM L 1H	OTHER	McMullen	CHESAPEAKE OPERATING INC	42311362630000
PEELER UNIT II MCM L 2H	OTHER	McMullen	CHESAPEAKE OPERATING INC	42311362640000
PEELER UNIT II MCM L 3H	OTHER	McMullen	CHESAPEAKE OPERATING INC	42311362650000
PEELER UNIT II MCM N 5H	OTHER	McMullen	CHESAPEAKE OPERATING INC	42311362810000
PEELER UNIT II MCM N 6H	OTHER	McMullen	CHESAPEAKE OPERATING INC	42311362820000
PEELER UNIT III MCM N 2H	OTHER	McMullen	CHESAPEAKE OPERATING INC	42311362690000
PEELER UNIT III MCM N 3H	OTHER	McMullen	CHESAPEAKE OPERATING INC	42311362780000
PEELER UNIT III MCM N 4H	OTHER	McMullen	CHESAPEAKE OPERATING INC	42311362790000
PHELAN EFS 1H	MESQUITE	McMullen	SEA EAGLE FORD LLC	42311359010000
PHELAN EFS 2H	MESQUITE	McMullen	SEA EAGLE FORD LLC	42311359850000
PHELAN EFS 3H	MESQUITE	McMullen	SEA EAGLE FORD LLC	42311359860000
PHELAN EFS 4H	MESQUITE	McMullen	SEA EAGLE FORD LLC	42311359870000
PHELAN EFS 5H	MESQUITE	McMullen	SEA EAGLE FORD LLC	42311359880000
Q BALLARD EFS 1H	MESQUITE	McMullen	SEA EAGLE FORD LLC	42311355580000
Q BALLARD EFS 2H	MESQUITE	McMullen	SEA EAGLE FORD LLC	42311357400000
Q BALLARD EFS 3H	MESQUITE	McMullen	SEA EAGLE FORD LLC	42311357460000
Q BALLARD EFS 4H	MESQUITE	McMullen	SEA EAGLE FORD LLC	42311359950000
Q BALLARD EFS 5H	MESQUITE	McMullen	SEA EAGLE FORD LLC	42311359940000
Q BALLARD EFS 6H	MESQUITE	McMullen	SEA EAGLE FORD LLC	42311360310000
Q BALLARD EFS 8H	MESQUITE	McMullen	SEA EAGLE FORD LLC	42311360990000
Q KIEL EFS 1H	MESQUITE	McMullen	SEA EAGLE FORD LLC	42311355790000
Q KIEL EFS 2H	MESQUITE	McMullen	SEA EAGLE FORD LLC	42311355850000
Q KIEL EFS 3H	MESQUITE	McMullen	SEA EAGLE FORD LLC	42311357860000
QSM6 2	OTHER	McMullen	WELHAUSEN OPERATING COMPANY LP	42311350930000
QUINTANILLA CCR EFS 1H	MESQUITE	McMullen	SEA EAGLE FORD LLC	42311354040000
QUINTANILLA CCR EFS 2H	MESQUITE	McMullen	SEA EAGLE FORD LLC	42311354030000
QUINTANILLA MCM H 1H	OTHER	McMullen	CHESAPEAKE OPERATING INC	42311358570000
QUINTANILLA MCM H 2H	OTHER	McMullen	CHESAPEAKE OPERATING INC	42311358580000
QUINTANILLA MCM H 3H	OTHER	McMullen	CHESAPEAKE OPERATING INC	42311358590000
QUINTANILLA MCM H 4H	OTHER	McMullen	CHESAPEAKE OPERATING INC	42311358600000
QUINTANILLA OL 1H	OTHER	McMullen	TEXOZ E&P I INC	42311353940000
QUINTANILLA PEACOCK HC1 C 1H	OTHER	McMullen	CHESAPEAKE OPERATING INC	42311369160000
QUINTANILLA SMEF 1H	MESQUITE	McMullen	SEA EAGLE FORD LLC	42311351590000
QUINTANILLA SMEF 2H	MESQUITE	McMullen	SEA EAGLE FORD LLC	42311354790000
QUINTANILLA SMEF 3H	MESQUITE	McMullen	SEA EAGLE FORD LLC	42311356500000
QUINTANILLA SMEF 4H	MESQUITE	McMullen	SEA EAGLE FORD LLC	42311358650000
QUINTANILLA SMEF 5H	MESQUITE	McMullen	SEA EAGLE FORD LLC	42311358660000

Vol 1006 Page 684

Well name	Area name	County	Operator name	API no.
QUINTANILLA SMEF 6H	MESQUITE	McMullen	SEA EAGLE FORD LLC	42311358670000
QUINTANILLA SMEF 7H	MESQUITE	McMullen	SEA EAGLE FORD LLC	42311358680000
QUINTANILLA SMEF 8H	MESQUITE	McMullen	SEA EAGLE FORD LLC	42311361640000
QUINTANILLA SMEF 9H	MESQUITE	McMullen	SEA EAGLE FORD LLC	42311361530000
QUINTANILLA TEAL HC1 C 1H	OTHER	McMullen	CHESAPEAKE OPERATING INC	42311369150000
QUINTANILLA TEAL HC2 C 2H	OTHER	McMullen	CHESAPEAKE OPERATING INC	42311369140000
QUINTANILLA UNIT A MCM 2H	OTHER	McMullen	CHESAPEAKE OPERATING INC	42311369290000
QUINTANILLA UNIT A MCM 3H	OTHER	McMullen	CHESAPEAKE OPERATING INC	42311351060000
QUINTANILLA WHITE EFS 1H	MESQUITE	McMullen	SEA EAGLE FORD LLC	42311357760000
QUINTANILLA WHITE EFS 2H	MESQUITE	McMullen	SEA EAGLE FORD LLC	42311357810000
ROY ESSE 01 01H	OAK	Live Oak	SEA EAGLE FORD LLC	42297348940100
ROY ESSE 01 99H FKA ROY ESSE 02 01H	OAK	Live Oak	SEA EAGLE FORD LLC	42297349980000
ROY ESSE 01 E 15H	OAK	Live Oak	SEA EAGLE FORD LLC	42297359680000
ROY ESSE 01 E 16H	OAK	Live Oak	SEA EAGLE FORD LLC	42297359697000
ROY ESSE 01 E 17H	OAK	Live Oak	SEA EAGLE FORD LLC	42297359700000
ROY ESSE 01 E 18H	OAK	Live Oak	SEA EAGLE FORD LLC	42297359710000
ROY ESSE PSA E 19H	OAK	Live Oak	SEA EAGLE FORD LLC	4229736140000
SHANNON EFS 1H	MESQUITE	McMullen	SEA EAGLE FORD LLC	42311353930000
SHANNON EFS 2H	MESQUITE	McMullen	SEA EAGLE FORD LLC	42311356900000
SHANNON EFS 3H	MESQUITE	McMullen	SEA EAGLE FORD LLC	42311357450000
SHANNON EFS 4H	MESQUITE	McMullen	SEA EAGLE FORD LLC	42311359160000
SHANNON EFS 5H	MESQUITE	McMullen	SEA EAGLE FORD LLC	42311359170000
SHANNON EFS 6UH	MESQUITE	McMullen	SEA EAGLE FORD LLC	42311366830000
SHANNON EFS 7UH	MESQUITE	McMullen	SEA EAGLE FORD LLC	42311366860000
SHANNON P 1	OTHER	McMullen	TREK RESOURCES INC	42311320520000
SHARON FORDYCE 01 01H	OAK	Live Oak	SEA EAGLE FORD LLC	42297351190000
SHARON FORDYCE 01 02H	OAK	Live Oak	SEA EAGLE FORD LLC	42297351880000
SHARON FORDYCE 01 03H	OAK	Live Oak	SEA EAGLE FORD LLC	42297352800000
SOUTH TEXAS CHILDRENS HOME 01 01H	OAK	Live Oak	SEA EAGLE FORD LLC	42297350660000
SOUTH TEXAS CHILDRENS HOME 01 02H	OAK	Live Oak	SEA EAGLE FORD LLC	42297350910000
SOUTH TEXAS CHILDRENS HOME 01 03H	OAK	Live Oak	SEA EAGLE FORD LLC	42297351220000
SOUTH TEXAS CHILDRENS HOME 01 04H	OAK	Live Oak	SEA EAGLE FORD LLC	42297351230000
SOUTH TEXAS CHILDRENS HOME 01 05H	OAK	Live Oak	SEA EAGLE FORD LLC	42297351790000
SOUTH TEXAS CHILDRENS HOME 01 06H	OAK	Live Oak	SEA EAGLE FORD LLC	42297352090000
SOUTH TEXAS CHILDRENS HOME 01 07H	OAK	Live Oak	SEA EAGLE FORD LLC	42297352810000
SOUTH TEXAS SYNDICATE II A 11	ASPEN	La Salle	SEA EAGLE FORD LLC	42283319070000
SOUTH TEXAS SYNDICATE II A 5	ASPEN	La Salle	SEA EAGLE FORD LLC	42283306920000
SOUTH TEXAS SYNDICATE II A 6	ASPEN	La Salle	SEA EAGLE FORD LLC	42283309530000

Well name	Area name	County	Operator name	API no.
SOUTH TEXAS SYNDICATE II A 7	ASPEN	La Salle	SEA EAGLE FORD LLC	42283313040000
SOUTH TEXAS SYNDICATE II A 9	ASPEN	La Salle	SEA EAGLE FORD LLC	42283315150000
SOUTH TEXAS SYNDICATE II B 10	ASPEN	La Salle	SEA EAGLE FORD LLC	42283316110000
SOUTH TEXAS SYNDICATE II B 12	ASPEN	La Salle	SEA EAGLE FORD LLC	42283319060000
SOUTH TEXAS SYNDICATE II B 14	ASPEN	La Salle	SEA EAGLE FORD LLC	42283319080000
SOUTH TEXAS SYNDICATE II B 8	ASPEN	La Salle	SEA EAGLE FORD LLC	42283313530000
TEAL HOSKINS A EFS 2H	MESQUITE	McMullen	SEA EAGLE FORD LLC	42311366710000
TEAL HOSKINS B EFS 4H	MESQUITE	McMullen	SEA EAGLE FORD LLC	42311366630000
TEAL HOSKINS EFS 1H	MESQUITE	McMullen	SEA EAGLE FORD LLC	42311366610100
TEAL RANCH EFS 1H	MESQUITE	McMullen	SEA EAGLE FORD LLC	42311343010000
TEAL RANCH EFS 2H	MESQUITE	McMullen	SEA EAGLE FORD LLC	42311352820000
TEAL RANCH EFS 3H	MESQUITE	McMullen	SEA EAGLE FORD LLC	42311359900000
TEUFEL HUNDEN 1H	OTHER	McMullen	VERDUN OIL & GAS LLC	42311370050000
TEUFEL HUNDEN 2H	OTHER	McMullen	VERDUN OIL & GAS LLC	42311370060000
TEUFEL HUNDEN 3H	OTHER	McMullen	VERDUN OIL & GAS LLC	42311370070000
TYLER RANCH EFS 1H	MESQUITE	McMullen	SEA EAGLE FORD LLC	42311342660000
TYLER RANCH EFS 2H	MESQUITE	McMullen	SEA EAGLE FORD LLC	42311345420000
TYLER RANCH EFS 3H	MESQUITE	McMullen	SEA EAGLE FORD LLC	42311361270000
TYLER RANCH EFS 4H	MESQUITE	McMullen	SEA EAGLE FORD LLC	42311361290000
TYLER RANCH EFS 5H	MESQUITE	McMullen	SEA EAGLE FORD LLC	42311361280000
WASHBURN RANCH 01 05H	ASPEN	La Salle	SEA EAGLE FORD LLC	42283343660000
WASHBURN RANCH 01 06H	ASPEN	La Salle	SEA EAGLE FORD LLC	42283343670000
WASHBURN RANCH 01 07H	ASPEN	La Salle	SEA EAGLE FORD LLC	42283343680000
WASHBURN RANCH 01 STS B 03H	ASPEN	La Salle	SEA EAGLE FORD LLC	42283334750000
WASHBURN RANCH 01 STS B 04H	ASPEN	La Salle	SEA EAGLE FORD LLC	42283334760000
WASHBURN RANCH 02 01H FKA WASHBURN RA	ASPEN	La Salle	SEA EAGLE FORD LLC	42283339150000
WASHBURN RANCH 02 02H FKA WASHBURN RA	ASPEN	La Salle	SEA EAGLE FORD LLC	42283339100000
WASHBURN RANCH 02 03H FKA WASHBURN RA	ASPEN	La Salle	SEA EAGLE FORD LLC	42283339110000
WASHBURN RANCH 02 07H	ASPEN	La Salle	SEA EAGLE FORD LLC	42283339520000
WASHBURN RANCH 02 08H	ASPEN	La Salle	SEA EAGLE FORD LLC	42283339160000
WASHBURN RANCH 02 09H	ASPEN	La Salle	SEA EAGLE FORD LLC	42283339170000
WASHBURN RANCH 02 10H	ASPEN	La Salle	SEA EAGLE FORD LLC	42283345500000
WASHBURN RANCH 02 11H	ASPEN	La Salle	SEA EAGLE FORD LLC	42283345520000
WASHBURN RANCH 02 12H	ASPEN	La Salle	SEA EAGLE FORD LLC	42283345530000
WASHBURN RANCH 02 13H	ASPEN	La Salle	SEA EAGLE FORD LLC	42283345540000
WASHBURN RANCH 02 E 65H	ASPEN	La Salle	SEA EAGLE FORD LLC	42283368130000
WASHBURN RANCH 02 E 66H	ASPEN	La Salle	SEA EAGLE FORD LLC	42283368140000
WASHBURN RANCH 03 01H	ASPEN	La Salle	SEA EAGLE FORD LLC	42283328190000

Well name	Area name	County	Operator name	API no.
WASHBURN RANCH 03 02H	ASPEN	La Salle	SEA EAGLE FORD LLC	42283328490000
WHEELER EFS 1H	MESQUITE	McMullen	SEA EAGLE FORD LLC	42311352830000
WHEELER EFS 2H	MESQUITE	McMullen	SEA EAGLE FORD LLC	42311353970000
WHEELER WHITE EFS 1H	MESQUITE	McMullen	SEA EAGLE FORD LLC	42311357040000
WHEELER WHITE EFS 2H	MESQUITE	McMullen	SEA EAGLE FORD LLC	42311357050000
WOODWARD EFS 4HB	MESQUITE	McMullen	SEA EAGLE FORD LLC	42311366530000
WYE RANCH 01 01H	OAK	Atascosa	SEA EAGLE FORD LLC	42013346050000
WYE RANCH 02 01H	OAK	Atascosa	SEA EAGLE FORD LLC	42013346060000
WYE RANCH 03 01H	OAK	Atascosa	SEA EAGLE FORD LLC	42013346920000
WYE RANCH 04 01H	OAK	Atascosa	SEA EAGLE FORD LLC	42013346910000

Vol 1006
PAGE 686

EXHIBIT C

SURFACE RIGHTS

Attached to and made a part of that certain Assignment, Conveyance and Bill of Sale dated effective May 1, 2022, from Sundance Energy, Inc., Armadillo E&P, Inc., and SEA Eagle Ford, LLC, as Assignors, to SilverBow Resources Operating LLC, as Assignee

Prospect name	County name	Contract No.	Grantor	Date	Type	Book	Page	Recording Reference
AREA 11	La Salle	A11-SUR-00001	WASHBURN ROAD MAINTENANCE AGMT	3/21/1984	SUR			
AREA 11	La Salle	A11-SUR-00002	PHIL LAMEY AND ELAINE LAMEY	5/14/2013	SUR	736	215	00107617
AREA 11	La Salle	A11-SUR-00003	LARRY J SEYDLER	7/8/2019	WU			
AREA 21	McMullen	A21-ROW-00001	FRANCES DILWORTH	8/15/2000	ROW	405	268	56714
AREA 41	Atascosa	A41-ROW-00001	EDMUND T TOM INDIVIDUALLY AND AS TRUSTEE FOR THE JUSTIN PATRICK TOM TRUST AND WIFE MARGARET H TOM AND JUSTIN PATRICK TOM	2/2/2011	ROW			120021
AREA 41	Live Oak	A41-ROW-00002	TEXAS DEPARTMENT OF TRANSPORTATION	7/29/2011	ROW			
AREA 41	Live Oak	A41-ROW-00003	JACK EDWARD MEEKS	4/11/2012	ROW	213	140	198967
AREA 41	Live Oak	A41-ROW-00004	TEXAS DEPARTMENT OF TRANSPORTATION	12/13/2012	ROW			
AREA 41	Live Oak	A41-ROW-00005	TEXAS DEPARTMENT OF TRANSPORTATION	4/18/2011	ROW			
AREA 41	Live Oak	A41-ROW-00006	TEXAS DEPARTMENT OF TRANSPORTATION	5/24/2013	ROW			
AREA 41	Atascosa	A41-ROW-00007	EDMUND T TOM AND WIFE MARGARET H TOM	2/2/2011	ROW			120024
AREA 41	Atascosa	A41-ROW-00008	EDMUND T TOM AND WIFE MARGARET H TOM	9/21/2011	ROW			125387
AREA 41	Live Oak	A41-ROW-00009	TEXAS DEPARTMENT OF TRANSPORTATION	9/23/2013	ROW			
AREA 41	Live Oak	A41-ROW-00010	MILDRED ESSE GIESE, WARREN GLYNN GIESE AND MAURICE WAYNE GIESE	10/10/2012	ROW	226	973	201299
AREA 41	Live Oak	A41-ROW-00011	TEXAS DEPARTMENT OF TRANSPORTATION	9/5/2012	ROW			
AREA 41	Live Oak	A41-ROW-00012	KEVIN WADE ESSE	8/21/2012	ROW	227	630	201415
AREA 41	Live Oak	A41-ROW-00013	MILDRED ESSE GIESE, WARREN GLYNN GIESE AND MAURICE WAYNE GIESE	8/10/2012	ROW	226	967	201298
AREA 41	Live Oak	A41-ROW-00014	TEXAS DEPARTMENT OF TRANSPORTATION	3/27/2012	ROW			
AREA 41	Atascosa	A41-ROW-00015	EDMUND T TOM AND WIFE MARGARET H TOM	2/2/2011	ROW			120022
AREA 41	Live Oak	A41-ROW-00016	TEXAS DEPARTMENT OF TRANSPORTATION	4/26/2013	ROW			
AREA 41	Live Oak	A41-ROW-00017	CLAYTON LUTHRINGER AND WIFE SUZANNE D LUTHRINGER	9/15/2011	ROW	230	382	201802
AREA 41	Live Oak	A41-ROW-00018	LIVE OAK COUNTY	3/6/2013	ROW			
AREA 41	Live Oak	A41-ROW-00019	BARBARA ANN STARNES TRUSTEE OF THE GEORGIA E BUCK LIVING TRUST	4/8/2013	ROW	261	22	206985
AREA 41	Live Oak	A41-ROW-00020	MILDRED ESSE GIESE, WARREN GLYNN GIESE AND MAURICE WAYNE GIESE	8/10/2012	ROW	226	979	201300
AREA 41	Live Oak	A41-ROW-00021	TEXAS DEPARTMENT OF TRANSPORTATION	8/23/2012	ROW			
AREA 41	Live Oak	A41-ROW-00022	KEVIN WADE ESSE	5/18/2011	ROW	195	333	
AREA 41	Live Oak	A41-ROW-00023	TEXAS DEPARTMENT OF TRANSPORTATION	4/18/2011	ROW			
AREA 41	Live Oak	A41-ROW-00024	MILDRED GIESE, WARREN G GIESE AND MARUICE W GIESE	5/17/2011	ROW	195	337	195844
AREA 41	Live Oak	A41-ROW-00025	BBB PROPERTIES LTD	10/28/2011	ROW	199	90	196601
AREA 41	Live Oak	A41-ROW-00026	BBB PROPERTIES LTD	2/2/2012	ROW	207	723	197983
AREA 41	Live Oak	A41-ROW-00027	BBB PROPERTIES LTD	3/1/2012	ROW	209	784	

VOL 1006 PAGE 687

VOL 1006 PAGE 688

Prospect name	County name	Contract No.	Grantor	Date	Type	Book	Page	Recording Reference
AREA 41	Live Oak	A41-ROW-00028	BBB PROPERTIES LTD	3/7/2012	ROW	209	787	198318
AREA 41	Live Oak	A41-ROW-00029	BBB PROPERTIES LTD	7/17/2012	ROW	230	625	201845
AREA 41	Live Oak	A41-ROW-00030	BBB PROPERTIES LTD	10/6/2012	ROW	233	159	202246
AREA 41	Live Oak	A41-ROW-00031	BBB PROPERTIES LTD	1/19/2013	ROW	255	868	206151
AREA 41	Live Oak	A41-ROW-00032	TEXAS DEPARTMENT OF TRANSPORTATION	7/29/2011	ROW			
AREA 41	Live Oak	A41-ROW-00033	TEXAS DEPARTMENT OF TRANSPORTATION	2/27/2013	ROW			
AREA 41	Live Oak	A41-ROW-00034	TEXAS DEPARTMENT OF TRANSPORTATION	7/24/2012	ROW			
AREA 41	Live Oak	A41-ROW-00035	SOUTH TEXAS CHILDRENS HOME LAND MANAGEMENT FOR PIONEER NATURAL RESOURCES	8/6/2014	ROW	302	582	213735
AREA 41	Live Oak	A41-ROW-00036	HOWARD H BETHUNE FOR PIONEER NATURAL RESOURCES	8/5/2014	ROW	302	560	213732
AREA 41	Live Oak	A41-ROW-00037	TEXAS DEPARTMENT OF TRANSPORTATION	7/29/2011	ROW			
AREA 41	Live Oak	A41-ROW-00038	TEXAS DEPARTMENT OF TRANSPORTATION	12/13/2012	ROW			
AREA 41	Atascosa	A41-ROW-00039	EDMUND T TOM AND WIFE MARGARET H TOM	2/2/2011	ROW			120023
AREA 41	Atascosa	A41-ROW-00040	EDMUND T TOM AND WIFE MARGARET H TOM, AND EDMUND T TOM	10/3/2011	ROW			125388
AREA 41	Live Oak	A41-ROW-00041	BBB PROPERTIES LTD	8/5/2014	ROW	302	538	213731
AREA 41	Atascosa	A41-ROW-00042	EDMUND T TOM AND WIFE MARGARET H TOM, AND EDMUND T TOM	10/21/2011	ROW			127680
AREA 41	Atascosa	A41-ROW-00046	EDMUND T TOM AND WIFE MARGARET H TOM	5/3/2011	ROW			121828
AREA 41	Atascosa	A41-ROW-00047	TEXAS DEPARTMENT OF TRANSPORTATION	10/5/2011	ROW			
AREA 41	Atascosa	A41-ROW-00048	TEXAS DEPARTMENT OF TRANSPORTATION	10/25/2011	ROW			
AREA 41	Live Oak	A41-ROW-00050	STACIE RENEE ESSE WOELFEL AND WARREN MICHAEL WOELFEL	8/12/2011	ROW	199	774	196574
AREA 41	Live Oak	A41-ROW-00052	STACIE RENEE ESSE WOELFEL AND WARREN MICHAEL WOELFEL	6/3/2011	ROW	199	774	196574
AREA 41	Live Oak	A41-ROW-00053	HUGH T CHAPMAN FAMILY LIMITED PARTNERSHIP	7/20/2011	ROW	281	942	210716
AREA 41	Live Oak	A41-ROW-00054	TEXAS DEPARTMENT OF TRANSPORTATION	4/18/2011	ROW			
AREA 41	Live Oak	A41-ROW-00055	TEXAS DEPARTMENT OF TRANSPORTATION	11/28/2011	ROW			
AREA 41	Live Oak	A41-ROW-00056	TEXAS DEPARTMENT OF TRANSPORTATION	4/18/2011	ROW			
AREA 41	Live Oak	A41-ROW-00057	TEXAS DEPARTMENT OF TRANSPORTATION	12/7/2011	ROW			
AREA 41	Live Oak	A41-ROW-00058	TEXAS DEPARTMENT OF TRANSPORTATION	5/11/2011	ROW			
AREA 41	Live Oak	A41-ROW-00059	HUGH T CHAPMAN FAMILY LIMITED PARTNERSHIP	7/20/2011	ROW	281	952	210712
AREA 41	Live Oak	A41-ROW-00061	IDYLWOOD INVESTMENTS LTD	7/22/2014	ROW	302	400	213736
AREA 41	Live Oak	A41-ROW-00062	STACIE RENEE ESSE WOELFEL AND WARREN MICHAEL WOELFEL	11/29/2018	ROW	391	893	227292
AREA 41	Live Oak	A41-ROW-00063	BBB PROPERTIES LTD	8/5/2014	ROW	409	213	230201 AMENDED
AREA 41	Live Oak	A41-ROW-00064	TOM CATTLE COMPANY LLC JUSTIN TOM	10/29/2010	ROW			
AREA 41	Live Oak	A41-ROW-00065	HT & DC CHAPMAN PROPERTIES LLC	11/20/2018	ROW	390	466	227094
AREA 41	Live Oak	A41-ROW-00066	LIVE OAK COUNTY	12/11/2018	ROW			
AREA 41	Live Oak	A41-ROW-00067	LLOYD DUANE KOERTH, DANIEL RAY KOERTH AND RUTHANN BROWER	11/21/2018	ROW	403	189	229272
AREA 41	Live Oak	A41-ROW-00068	JACK EDWARD MEEKS	4/11/2012	ROW	213	120	MEMO 198964
AREA 41	Atascosa	A41-SUR-00001	IDYLWOOD INVESTMENTS LTD	6/29/2011	POD	190	887	195009

EXHIBIT C TO
ASSIGNMENT, CONVEYANCE AND BILL OF SALE

Prospect name	County name	Contract No.	Grantor	Date	Type	Book	Page	Recording Reference
AREA 41	Atascosa	A41-SUR-00002	EDMUND T TOM INDIVIDUALLY AND AS TRUSTEE FOR THE JUSTIN PATRICK TOM TRUST AND WIFE MARGARET H TOM	2/2/2011	POD			124828
AREA 41	Atascosa	A41-SUR-00003	EDMUND T TOM AND MARGARET H TOM	2/2/2011	POD			124829
AREA 41	Atascosa	A41-SUR-00004	LOIS ROGERS	11/13/2012	POD			139495
AREA 41	Live Oak	A41-SUR-00005	BBB PROPERTIES LTD	6/15/2011	POD	188	312	194551
AREA 41	Live Oak	A41-SUR-00006	BBB OIL AND GAS	10/29/2018	WU			
AREA 41	Live Oak	A41-SUR-00007	JACK EDWARD MEEKS	4/15/2019	WU			
AREA 41	Live Oak	A41-SUR-00008	STACIE RENEE WOELFEL AND WARREN MICHAEL WOELFEL	12/20/2011	POD	203	432	197171
AREA 41	Live Oak	A41-SUR-00009	BBB OIL AND GAS LTD	7/31/2018	WU			
AREA 41	Live Oak	A41-SUR-00010	HUGH T CHAPMAN FAMILY LIMITED PARTNERSHIP	1/13/2014	SUR	305	1	214082
AREA 41	Atascosa	A41-SUR-00011	BARBARA ANN STARNES AS TRUSTEE OF THE GEORGIA E BUCK LIVING TRUST	12/10/2012	POD	242	461	203786
AREA 41	Live Oak	A41-SUR-00012	JACK EDWARD MEEKS	3/1/2011	SUR	213	33	198966
AREA 41	Atascosa	A41-SUR-00013	WYE RANCH LTD	12/19/2013	POD	280	723	210494
AREA 41	Live Oak	A41-SUR-00014	STACIE RENEE ESSE WOELFEL AND WARREN MICHAEL WOELFEL	10/31/2018	WU			
AREA 41	Live Oak	A41-SUR-00017	JACK MEEKS FAMILY PARTNERSHIP #2 LTD	10/26/2018	SUR			
AREA 41	Live Oak	A41-SUR-00018	TOM CATTLE COMPANY LLC	3/19/2007	WU			
AREA 41	Live Oak	A41-SUR-00019	BBB PROPERTIES LTD	3/19/2007	SUR			
AREA 41	Live Oak	A41-SUR-00020	JACK MEEKS	7/16/2019	WU			
AREA 41	Live Oak	A41-SUR-00021	TOM CATTLE COMPANY LLC	8/13/2019	WU			
AREA 41	Live Oak	A41-SUR-00022	MALEK FAMILY PROPERTIES LTD	10/30/2019	SUR			
AREA 41	Live Oak	A41-SUR-00023	STACIE RENEE ESSE WOELFEL AND WARREN MICHAEL WOELFEL	6/22/2021				
CHARLOTTE RANCH	Atascosa	CHA-ROW-00005	AM PEELER RANCH LLC	7/16/2018	ROW			189365
CHARLOTTE RANCH	Atascosa	CHA-SUR-00002	ALONZO M PEELER JR & BARBARA GENE PEELER	9/6/2017	SUR			
CHOKE CANYON_ 1 (33)	McMullen	CHO-ROW-00001	BETTY TEAL	8/1/2013	ROW	64	692	75864
CHOKE CANYON_ 1 (33)	McMullen	CHO-ROW-00002	XTO ENERGY INC	7/18/2013	ROW			
CHOKE CANYON_ 1 (33)	McMullen	CHO-ROW-00003	MUNRO PROPERTIES	3/14/2014	ROW			
CHOKE CANYON (5)	McMullen	CHO-ROW-00004	GEORGE P MORRILL II, TRUSTEE, MORRILL FAMILY TRUST	2/1/2014	ROW	86	359	
CHOKE CANYON (5)	McMullen	CHO-ROW-00005	TROY A DUSEK, BRIAN K DUSEK AND MARTY K DUSEK	7/31/2014	ROW	92	613	78935
CHOKE CANYON_ 1 (33)	McMullen	CHO-ROW-00006	LEO O QUINTANILLA AKA OSCAR LEO QUINTANILLA	5/9/2014	ROW	93	418	79011
CHOKE CANYON_ 1 (33)	McMullen	CHO-ROW-00007	DALE LEE MIRCOVICH & IVAH J MIRCOVICH	6/18/2014	ROW	92	572	78930
CHOKE CANYON_ 1 (33)	McMullen	CHO-ROW-00008	MARY SMITH & HUSBAND HERMAN SMITH	7/11/2014	ROW	93	83	78974
CHOKE CANYON_ 1 (33)	McMullen	CHO-ROW-00009	GONZALES REV TRUST --- ME YOU GATHERING LINE	8/26/2014	ROW	95	24	79090
CHOKE CANYON_ 1 (33)	McMullen	CHO-ROW-00010	JAMES C HENRY & WIFE TERRY HENRY	5/1/2014	ROW			
CHOKE CANYON_ 1 (33)	McMullen	CHO-ROW-00011	FRANCES JEAN HERMAN	5/1/2014	ROW	93	78	78973
CHOKE CANYON_ 1 (33)	McMullen	CHO-ROW-00012	ELENORA LANGE	9/24/2014	ROW	95	40	79093

VOL 1006 PAGE 690

Prospect name	County name	Contract No.	Grantor	Date	Type	Book	Page	Recording Reference
CHOKE CANYON_1 (33)	McMullen	CHO-ROW-00013	ALLEN R LASITER LIVING TRUST BOBBIE R LASITER TRUSTEE	9/23/2014	ROW	95	36	79092
CHOKE CANYON_1 (33)	McMullen	CHO-ROW-00014	JERRY R HENRY & WIFE DONNA SUE HENRY	9/23/2014	ROW	95	31	79091
CHOKE CANYON_1 (33)	McMullen	CHO-ROW-00015	MCMULLEN COUNTY CLERK COUNTY ROAD 305 BORE PERMIT EAST SIDE GATHERING	8/19/2014	ROW			
CHOKE CANYON (5)	McMullen	CHO-ROW-00016	GEORGE P MORRILL II, SARAH LEE MORRILL, MEREDITH K MORRILL, & GEORGE P. MORRILL III	4/7/2015	ROW			
CHOKE CANYON_1 (33)	McMullen	CHO-ROW-00017	KWL RANCHES LTD	6/26/2014	ROW	92	578	78931
CHOKE CANYON_1 (33)	McMullen	CHO-ROW-00018	TEXAS DEPARTMENT OF TRANSPORTATION HIGHWAY 72 ROAD BORE	7/17/2014	ROW			
CHOKE CANYON_1 (33)	McMullen	CHO-ROW-00019	HUGH T CHAPMAN FAMILY LIMITED PARTNERSHIP	4/25/2015	ROW	114	477	
CHOKE CANYON_1 (33)	McMullen	CHO-ROW-00020	TEXAS DEPARTMENT OF TRANSPORTATION FARM MARKET ROAD 3445 PIPELINE BORE	6/24/2015	ROW			
CHOKE CANYON_1 (33)	McMullen	CHO-ROW-00021	TEXAS DEPARTMENT OF TRANSPORTATION FARM MARKET ROAD 3445 ROAD CROSSING	6/24/2015	ROW			
CHOKE CANYON (5)	McMullen	CHO-ROW-00022	PAUL W PEELER FLP	9/21/2015	ROW			
CHOKE CANYON (5)	McMullen	CHO-ROW-00023	MUNRO PROPERTIES LLC	9/10/2015	ROW			
CHOKE CANYON (5)	McMullen	CHO-ROW-00024	TEAL RANCH, LP; BETTY TEAL, INDIVIDUALLY AND AS INDEPENDENT EXECUTRIX OF THE CLARENCE E TEAL ESTATE, DECEASED	4/8/2016	ROW	122	670	
CHOKE CANYON (5)	McMullen	CHO-ROW-00025	PAUL W PEELER FAMILY LIMITED PARTNERSHIP	9/30/2016	ROW			
CHOKE CANYON (5)	McMullen	CHO-ROW-00026	GEORGE P MORRILL II, SARAH LEE MORRILL, MEREDITH K MORRILL, & GEORGE P. MORRILL III	1/31/2017	ROW			
CHOKE CANYON (5)	McMullen	CHO-ROW-00027	EDNA LORAINNE HOLT	11/7/2017	ROW	140	601	84262
CHOKE CANYON (5)	McMullen	CHO-ROW-00028	LEO O QUINTANILLA	1/25/2018	ROW	142	244	84446
CHOKE CANYON (5)	McMullen	CHO-ROW-00029	LEO QUINTANILLA	1/25/2018	ROW			
CHOKE CANYON (5)	McMullen	CHO-ROW-00030	LEO QUINTANILLA	1/25/2018	ROW			
CHOKE CANYON (5)	McMullen	CHO-ROW-00032	ELENORA B LANGE	10/24/2017	ROW	139	718	84169
CHOKE CANYON (5)	McMullen	CHO-ROW-00033	KWL RANCHES LTD	10/26/2017	ROW	139	723	84170
CHOKE CANYON (5)	McMullen	CHO-ROW-00034	LEO O QUINTANILLA	4/30/2019	ROW	155	52	85946
CHOKE CANYON (5)	McMullen	CHO-SUR-00001	CLARENCE E & BETTY TEAL	10/20/2010	SUR			
CHOKE CANYON (5)	McMullen	CHO-SUR-00005	UNITED STATES OF AMERICA, BUREAU OF RECLAMATION	5/18/2015	SUR			
CHOKE CANYON (5)	McMullen	CHO-SUR-00007	TEXAS PURPLE SAGE SERVICES LLC	1/15/2017	SUR	78	610	
CHOKE CANYON (5)	McMullen	CHO-SUR-00008	MUNRO PROPERTIES BILL MUNRO	12/13/2013	SUR			
CHOKE CANYON (5)	McMullen	CHO-SUR-00009	GEORGE P MORRILL, II AND WIFE SARA LEE MORRILL; GEORGE P MORRILL III; AND MEREDITH K MORRILL	2/1/2014	SUR	86	347	
CHOKE CANYON (5)	McMullen	CHO-SUR-00011	MARTY K DUSEK, BRIAN K DUSEK, TROY K DUSEK AND TEXAS PURPLE SAGE VENTURE LLC	11/1/2014	SUR			
CHOKE CANYON (5)	McMullen	CHO-SUR-00012	PAUL W PEELER ET AL	7/31/2015	SUR			
CHOKE CANYON (5)	McMullen	CHO-SUR-00013	TERESA ABEEL NICHOLS LYON ET AL	7/1/2015	SUR			
CHOKE CANYON (5)	McMullen	CHO-SUR-00014	EAGLE FORD SHALE EXPLORATION LLC & EAGLE FORD SHALE EXPLORATION II LLC	6/21/2016	SUR			
CHOKE CANYON (5)	McMullen	CHO-SUR-00015	LEO O QUINTANILLA	1/31/2017	SUR	132	648	83369

Prospect name	County name	Contract No.	Grantor	Date	Type	Book	Page	Recording Reference
CHOKE CANYON (5)	McMullen	CHO-SUR-00016	BAR FORK BAR PARTNERS LP	4/15/2017	SUR	134	752	83603
CHOKE CANYON (5)	McMullen	CHO-SUR-00017	TEXAS PURPLE SAGE VENTURE	6/22/2017	WU			
CHOKE CANYON (5)	McMullen	CHO-SUR-00018	TEXAS PURPLE SAGE VENTURES	1/26/2018	SUR			
CHOKE CANYON (5)	McMullen	CHO-SUR-00019	THE COMMISSIONERS COURT OF MCMULLEN COUNTY, TX	9/27/2017	SUR			
CHOKE CANYON (5)	McMullen	CHO-SUR-00020	TEXAS PURPLE SAGE VENTURES	8/15/2018	SUR			
CHOKE CANYON (5)	McMullen	CHO-SUR-00021	PAUL W PEELER FAMILY LP	11/16/2009	SUR			
CHOKE CANYON (5)	McMullen	CHO-SUR-00022	Y BAR RANCH LTD	3/15/2019	WU			
MAGNUM	McMullen	MAG-ROW-00001	TEXAS DEPARTMENT OF TRANSPORTATION HWY SHOO72 ROW	1/12/2017	ROW			

Vol 1006
PAGE 691

EXHIBIT D

EXCLUDED ASSETS

Attached to and made a part of that certain Assignment, Conveyance and Bill of Sale dated effective May 1, 2022, from Sundance Energy, Inc., Armadillo E&P, Inc., and SEA Eagle Ford, LLC, as Assignors, to SilverBow Resources Operating LLC, as Assignee

1. Decommissioned 100 gpm amine plant at CGP11 in LaSalle county, including the decommissioned horizontal oil treater (sn CPV13140), and any proceeds therefrom.
2. Decommissioned and damaged vehicles and any proceeds therefrom.
3. Judgment in the case SEA Eagle Ford, LLC and Sundance Energy, Inc. v. Mark Libersat and Roxanne Marie Gilton, Cause No. M-18-0046-CV-B, District Court, McMullen County, Texas and any proceeds therefrom.

3332

FILED FOR RECORD
COLORADO COUNTY 1X

2022 JUL - 7 PM 1: 08

KIMBERLY HENKE
COUNTY CLERK O.K.

STATE OF TEXAS COUNTY OF COLORADO
I hereby certify that this instrument was FILED on the
date and time stamped hereon by me, and was duly
RECORDED to the Volume and Page of the OFFICIAL
RECORDS of Colorado County, Texas and stamped
hereon by me. on

JUL - 8 2022



Kimberly Henke
KIMBERLY HENKE
COUNTY CLERK, COLORADO COUNTY, TEXAS